500 Cities Project:

Local Data for Better Health

2014

Elizabeth, NJ

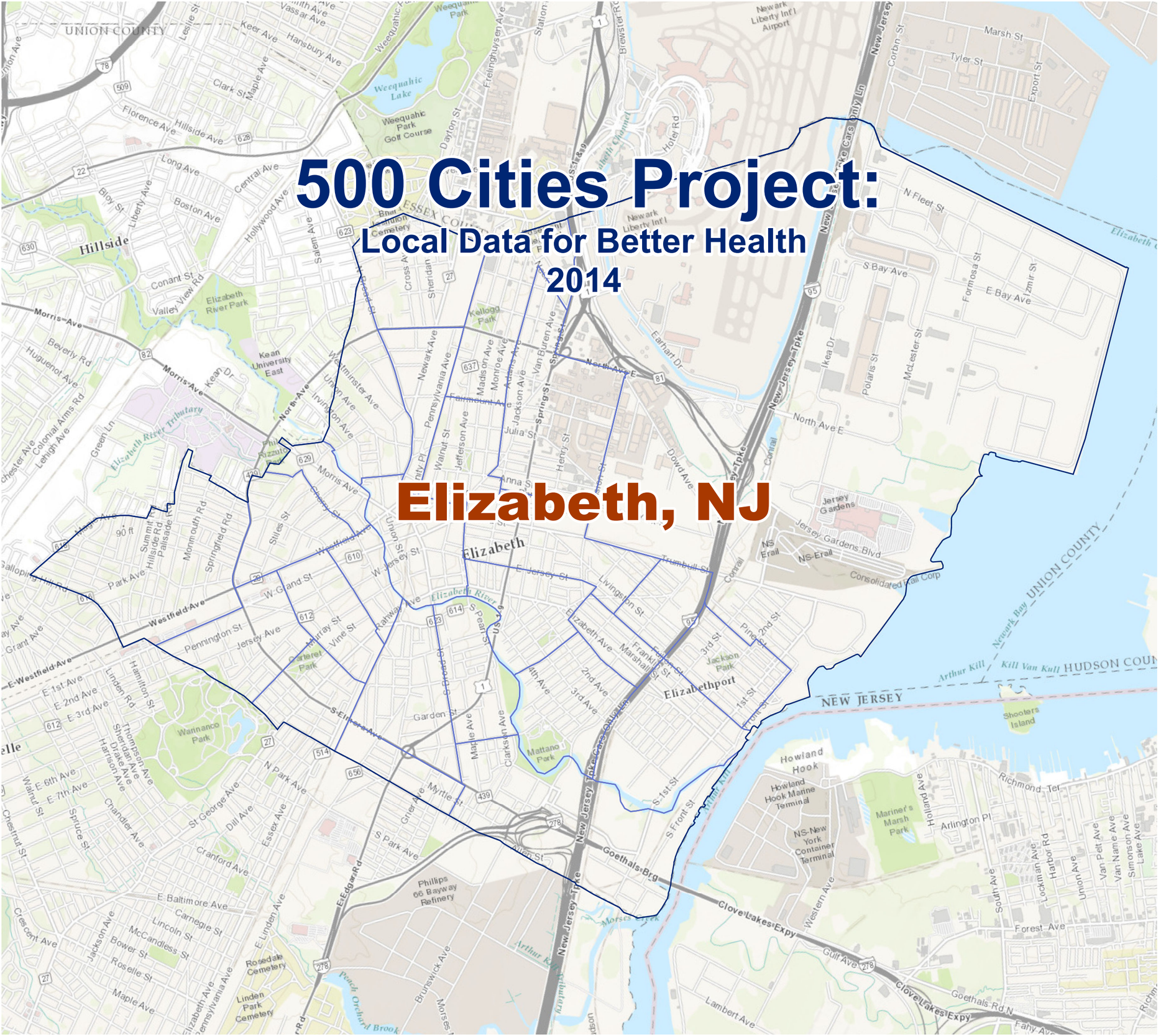
UNION COUNTY
Hillside
Elizabeth
Elizabethport
NEW JERSEY
HUDSON COUN
Newark Bay
Arthur Kill
Kill Van Kull
Elizabeth River
Weequahic Lake
Weequahic Park Golf Course
Elizabeth River Park
Kean University East
Kean University
Kellogg Park
Jackson Park
Mattano Park
Warinanco Park
Rosedale Cemetery
Linden Park Cemetery
Phillips 66 Bayway Refinery
Howland Hook
Howland Hook Marine Terminal
NS-New York Container Terminal
Mariner's Marsh Park
Shooters Island
Jersey Gardens
Newark Liberty Int'l Airport
New Jersey Turnpike
Clove Lakes Expy
Goethals Brg
Westfield Ave
Morris Ave
North Ave E
Jersey Ave
Broad St
Spring St
Elizabeth Ave
Frankfort St
Marshall St
Livingston St
Trumbull St
Pine St
2nd St
1st St
Front St
S Front St
S 1st St
Grier Ave
Myrtle St
Garden St
Magie Ave
Clarkson Ave
Pennington St
Jersey Ave
Murray St
Vine St
Rahway Ave
W Jersey St
E Jersey St
W Grand St
Park Ave
Stiles St
Springfield Rd
Monmouth Rd
Summit Ave
Hillside Rd
Pallisade Ave
Vassar Ave
Keer Ave
Hansbury Ave
Clark St
Maple Ave
Florence Ave
Hillside Ave
Long Ave
Central Ave
Boston Ave
Hollywood Ave
Salem Ave
Conant St
Valley View Rd
Beverly Rd
Huguenot Ave
Colonial Arms Rd
Lehigh Ave
Green Ln
Chester Ave
Kean Dr
Westminster Ave
Union Ave
Irvington Ave
Newark Ave
Pennsylvania Ave
Madison Ave
Monroe Ave
Adams Ave
Van Buren Ave
Jackson Ave
Jefferson Ave
Walnut St
Fairmount Ave
Julia St
Henry St
Anna St
Dowd Ave
Earhart Dr
Ikea Dr
Polaris St
McLester St
Formosa St
Izmir St
E Bay Ave
S Bay Ave
N Fleet St
Corbin St
Tyler St
Marsh St
Export St
Brewster Rd
Hotel Rd
Sheridan
Cross Ave
Lesley St
Union St
Stations 8&9
Station
Conrail
NS Erail
Consolidated Rail Corp
Jersey Gardens Blvd
Richmond Ter
Arlington Pl
Forest Ave
Gulf Ave
Lambert Ave
Goethals Rd N
Fahy Ave
Western Ave
South Ave
Lockman Ave
Harbor Rd
Union Ave
Van Pelt Ave
Van Name Ave
Simonson Ave
Lake Ave
Morses Creek
Peach Orchard Brook
Brunswick Ave
Morses Ln
Dill Ave
Essex Ave
St George Ave
Cranford Ave
E Baltimore Ave
Carnegie St
Lincoln St
McCandless St
Bower St
Roselle St
Maple Ave
Crescent Ave
Jackson Ave
Pennsylvania Ave
E Linden Ave
Chandler Ave
Spruce St
Chestnut St
Walnut St
E 6th Ave
E 7th Ave
Harrison Ave
Orake Ave
Sheridan Ave
Thompson Ave
Linden Rd
Hamilton St
E 1st Ave
E 2nd Ave
E 3rd Ave
E Westfield Ave
S Elmora Ave
N Park Ave
S Park Ave
E Edgar Rd
Cleveland Ave
Hawthorne Ave
Grant Ave
Gallopin Hill Rd
Mattano Ave
Clarkson Ave
Magie Ave
Rahway Ave
Vine St
Murray St
Pearl St
S Pearl St
Elizabeth Ave
Marshall St
Frankfort St
Jackson Ave
4th Ave
3rd Ave
2nd Ave
Thumbull St
Livingston St
Pine St
Front St
Conrail
Richmond Ter
Arlington Pl
Howland Ave
Mariner's Marsh Park
Shooters Island
Arthur Kill
Kill Van Kull
Newark Bay
Elizabeth River Tributary
Phillips 66 Bayway Refinery
Rosedale Cemetery
Linden Park Cemetery
Jackson Park
Mattano Park
Warinanco Park
Kellogg Park
Elizabeth River Park
Weequahic Park Golf Course
Weequahic Lake
Newark Liberty Int'l Airport
Hotel Rd
Brewster Rd
Station
Corbin St
Tyler St
Marsh St
Export St
N Fleet St
S Bay Ave
E Bay Ave
Formosa St
Izmir St
Ikea Dr
Polaris St
McLester St
North Ave E
Earhart Dr
Dowd Ave
Henry St
Anna St
Julia St
Jackson Ave
Adams Ave
Van Buren Ave
Madison Ave
Monroe Ave
Fairmount Ave
Walnut St
Jefferson Ave
Pennsylvania Ave
Newark Ave
Sheridan
Cross Ave
Kellogg Park
Westminster Ave
Union Ave
Irvington Ave
Morris Ave
North Ave
Keer Ave
Hansbury Ave
Clark St
Maple Ave
Florence Ave
Hillside Ave
Long Ave
Central Ave
Boston Ave
Hollywood Ave
Salem Ave
Conant St
Valley View Rd
Beverly Rd
Huguenot Ave
Colonial Arms Rd
Lehigh Ave
Green Ln
Chester Ave
Kean Dr
Vassar Ave
Leslie St
Weequahic Park
Freelinghuysen Ave
Dayton St
Stations 8&9
Elizabeth Channel
Hotel Rd
Brewster Rd
Newark Liberty Int'l Airport
New Jersey Turnpike

Introduction

The 500 Cities Project—Local Data for Better Health—is a collaboration among the Robert Wood Johnson Foundation, the CDC Foundation, and the Centers for Disease Control and Prevention (CDC), whose purpose is to provide high quality small area estimates for behavioral risk factors that influence health status, for health outcomes, and the use of clinical preventive services. These estimates can be used to identify emerging health problems and to develop and implement of effective, targeted public health prevention activities.

Data Sources

Data was obtained from the CDC Behavioral Risk Factor Surveillance System (BRFSS) 2013, 2014, the Census Bureau 2010 census population data, American Community Survey 2009-2013 and 2010-2014 estimates, and Esri ArcGIS Online basemaps.

Methodology

CDC used small area estimation (SAE) methodology called multilevel regression and poststratification (MRP) that links geocoded health surveys and high spatial resolution population demographic and socioeconomic data to produce local level health related estimates. This approach also accounts for the associations between individual health outcomes, individual characteristics, and spatial contexts and factors at multiple levels (e.g., state, county), the approach also predicts individual disease risk and health behaviors in a multilevel modeling framework and estimates the geographic distributions of population disease burden and health behaviors at city and census tract level.

Further information on the small area estimation methodology can be obtained from

- Multilevel Regression and Poststratification for Small-Area Estimation of Population Health Outcomes: A Case Study of Chronic Obstructive Pulmonary Disease Prevalence Using the Behavioral Risk Factor Surveillance System [PDF-5.53MB]
- Validation of Multilevel Regression and Poststratification Methodology for Small Area Estimation of Health Indicators from the Behavioral Risk Factor Surveillance System

Limitations

All data presented in this map book are model-based estimates that reflect the statistically expected prevalence of each measure. These small area estimates tend to have narrow confidence ranges and may underestimate some areas with high prevalence or overestimate some areas with low prevalence. Because the small area model cannot detect effects because of local interventions, users are cautioned against using these estimates for program or policy evaluations.

Project Website

For more information please refer to http://www.cdc.gov/500cities/.

Contents

1. **Introduction and Contents**
2. Table: City data estimates for each measure
3. **Unhealthy Behaviors**
4. Map: Binge drinking prevalence among adults aged ≥18 years, 2014
5. Map: Current smoking among adults aged ≥18 years, 2014
6. Map: No leisure-time physical activity among adults aged ≥18 years, 2014
7. Map: Obesity among adults aged ≥18 years, 2014
8. Map: Sleeping less than 7 hours among adults aged ≥18 years, 2014
9. **Health Outcomes**
10. Map: Arthritis among adults aged ≥18 years, 2014
11. Map: Current asthma prevalence among adults aged ≥18 years, 2014
12. Map: High blood pressure among adults aged ≥18 years, 2013
13. Map: High cholesterol among adults aged ≥18 years who have been screened in the past 5 years, 2013
14. Map: Cancer among adults aged ≥18 years, 2014
15. Map: Diagnosed diabetes among adults aged ≥18 years, 2014
16. Map: Chronic kidney disease among adults aged ≥18 years, 2014
17. Map: Chronic obstructive pulmonary disease among adults aged ≥18 years, 2014
18. Map: Coronary heart disease among adults aged ≥18 years, 2014
19. Map: Stroke among adults aged ≥18 years, 2014
20. Map: Mental health not good for ≥14 days among adults aged ≥18 years, 2014
21. Map: Physical health not good for ≥14 days among adults aged ≥18 years, 2014
22. Map: All teeth lost among adults aged ≥65 years, 2014
23. **Use of Preventive Services**
24. Map: Current lack of health insurance among adults aged 18-64 years, 2014
25. Map: Visits to doctor for routine checkup within the past year among adults aged ≥18 years, 2014
26. Map: Visits to dentist or dental clinic among adults aged ≥18 years, 2014
27. Map: Taking medicine for high blood pressure control among adults aged ≥18 years with high blood pressure, 2013
28. Map: Cholesterol screening among adults aged ≥18 years, 2013
29. Map: Mammography use among women aged 50-74 years, 2014
30. Map: Papanicolaou smear use among adult women aged 21-65 years, 2014
31. Map: Fecal occult blood test, sigmoidoscopy, or colonoscopy among adults aged 50-75 years, 2014
32. Map: Up-to-date on a core set of clinical preventive services (flu shot past year, pneumococcal shot ever, Map: colorectal cancer screening) among men aged ≥65 years, 2014
33. Map: Up-to-date on a core set of clinical preventive services (same as men plus mammogram past 2 years) among women aged ≥65 years, 2014

Centers for Disease Control and Prevention, National Center for Chronic Disease Prevention and Health Promotion, Division of Population Health, Epidemiology and Surveillance Branch (CDC/NCCDPHP/DPH/ESB).

October 12, 2016

Measure	Crude			Age-Adjusted			State Age-Adjusted	US Age-Adjusted
	Prevalence	Low 95% CI	High 95% CI	Prevalence	Low 95% CI	High 95% CI	Prevalence	Prevalence
Elizabeth NJ								
Binge drinking prevalence among adults aged >=18 years	**15.6**	15.5	15.7	**14.7**	14.6	14.8	**16.9**	**16.8**
Current smoking among adults aged >=18 years	**21.8**	21.4	22.2	**21.1**	20.6	21.5	**15.5**	**17.7**
No leisure-time physical activity among adults aged >=18 years	**32.5**	32.0	32.9	**33.2**	32.7	33.7	**22.9**	**23.3**
Obesity among adults aged >=18 years	**32.6**	32.4	32.8	**32.7**	32.5	32.9	**26.6**	**28.7**
Sleeping less than 7 hours among adults aged >=18 years	**43.9**	43.7	44.2	**43.4**	43.2	43.7	**37.2**	**35.1**
Arthritis among adults aged >=18 years	**21.3**	21.1	21.5	**23.2**	23.1	23.4	**20.6**	**23.5**
Current asthma prevalence among adults aged >=18 years	**9.0**	8.8	9.1	**8.9**	8.8	9.0	**8.3**	**8.8**
High blood pressure among adults aged >=18 years	**27.8**	27.6	28.0	**29.9**	29.7	30.1	**28.6**	**30.2**
High cholesterol among adults aged >=18 years who have been screened in the past 5 years	**35.9**	35.7	36.1	**33.5**	33.3	33.7	**34.8**	**33.2**
Cancer among adults aged >=18 years	**4.3**	4.2	4.3	**4.9**	4.9	5.0	**5.3**	**5.9**
Diagnosed diabetes among adults aged >=18 years	**12.0**	11.9	12.2	**13.1**	13.0	13.3	**8.7**	**9.4**
Chronic kidney disease among adults aged >=18 years	**2.7**	2.7	2.8	**3.0**	2.9	3.0	**2.2**	**2.6**
Chronic obstructive pulmonary disease among adults aged >=18 years	**6.2**	6.1	6.3	**6.6**	6.5	6.8	**5.1**	**6.1**
Coronary heart disease among adults aged >=18 years	**6.1**	6.0	6.2	**7.0**	6.9	7.1	**5.8**	**6.0**
Stroke among adults aged >=18 years	**3.0**	2.9	3.0	**3.4**	3.3	3.4	**2.2**	**2.8**
Mental health not good for >=14 days among adults aged >=18 years	**14.2**	13.9	14.4	**13.8**	13.6	14.1	**10.6**	**11.5**
Physical health not good for >=14 days among adults aged >=18 years	**14.8**	14.5	15.0	**15.3**	15.0	15.5	**9.8**	**11.6**
All teeth lost among adults aged >=65 years	**20.0**	19.2	20.9	**20.0**	19.2	21.0	**13.3**	**15.4**
Current lack of health insurance among adults aged 18-64 years	**31.2**	30.5	31.9	**29.3**	28.6	29.9	**15.7**	**14.9**
Visits to doctor for routine checkup within the past year among adults aged >=18 years	**71.0**	70.8	71.2	**72.2**	72.0	72.4	**74.5**	**68.7**
Visits to dentist or dental clinic among adults aged >=18 years	**53.1**	52.5	53.8	**53.5**	52.9	54.2	**69.9**	**64.1**
Taking medicine for high blood pressure control among adults aged >=18 years with high blood pressure	**72.2**	72.0	72.4	**58.8**	58.6	59.0	**57.4**	**58.2**
Cholesterol screening among adults aged >=18 years	**70.7**	70.2	71.2	**72.7**	72.2	73.1	**79.0**	**74.8**
Mammography use among women aged 50-74 years	**75.2**	74.6	75.8	**75.6**	74.9	76.2	**78.2**	**75.5**
Papanicolaou smear use among adult women aged 21-65 years	**79.4**	78.9	79.8	**79.3**	78.9	79.8	**83.6**	**81.1**
Fecal occult blood test, sigmoidoscopy, or colonoscopy among adults aged 50-75 years	**47.5**	46.8	48.1	**49.7**	49.0	50.3	**62.6**	**64.0**
Up to date on a core set of clinical preventive services (flu shot past year, pneumococcal shot ever, colorectal cancer screening) among men aged >=65 years	**26.9**	26.1	27.7	**25.2**	24.5	26.1	**31.6**	**32.9**
Up to date on a core set of clinical preventive services (same as men plus mammogram past 2 years) among women aged >=65 years	**26.0**	25.3	26.8	**21.1**	20.4	21.7	**26.5**	**30.7**

Unhealthy Behaviors

Binge drinking prevalence among adults aged ≥18 years by census tract, Elizabeth, NJ, 2014

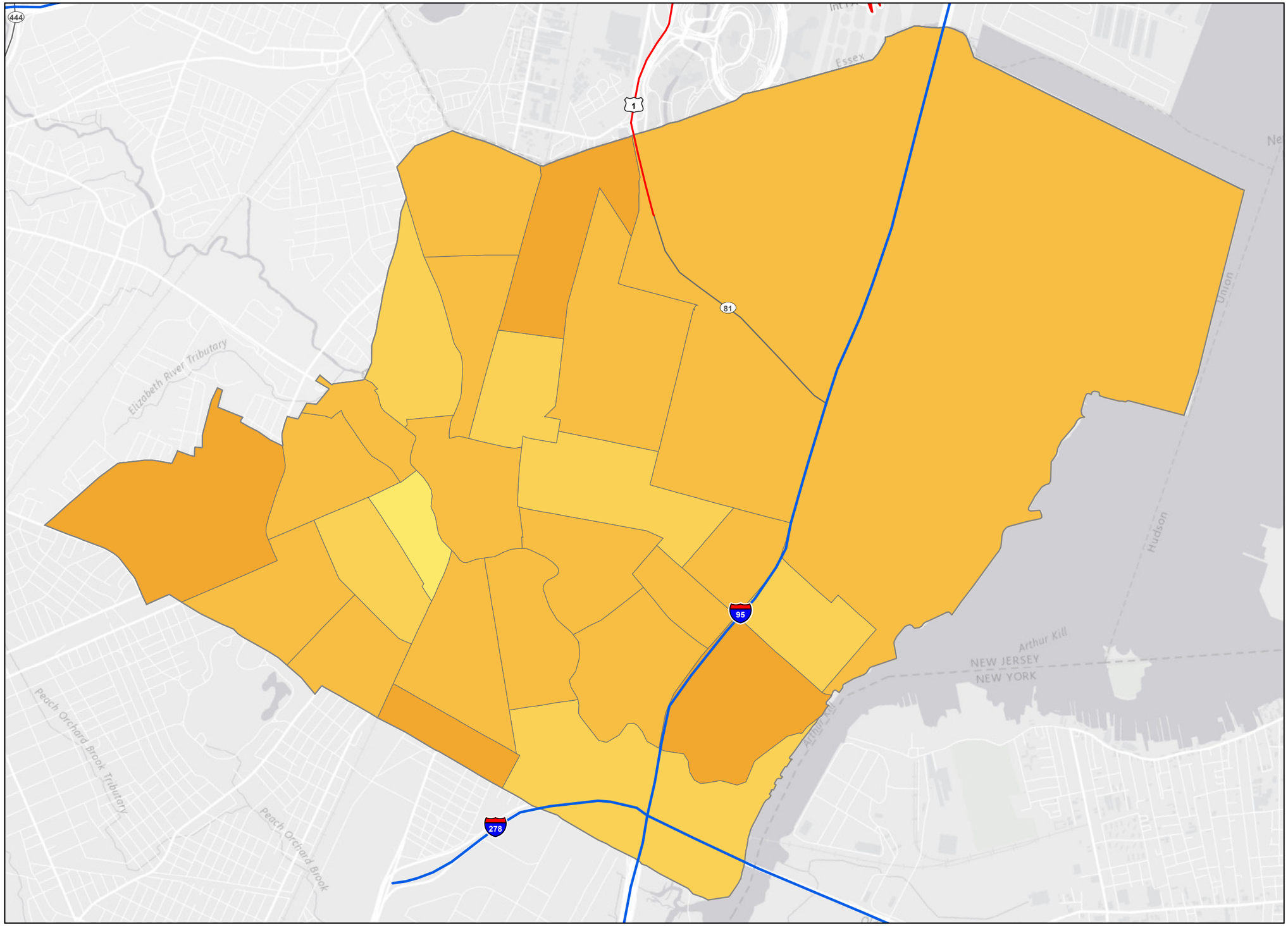

Percent (%)

- 2.2 - 9.9
- 10.0 - 12.7
- 12.8 - 14.7
- 14.8 - 16.5
- 16.6 - 18.3
- City boundary

Classification:
Jenks natural breaks (9 classes) based on data for all 500 cities' census tracts. Legend depicts only those data classes within this map extent.

Census tracts with population less than 50 were excluded from the map.

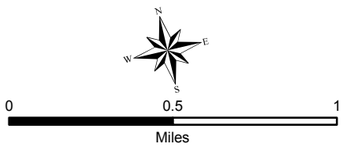

Data sources:
CDC BRFSS 2014, US Census Bureau 2010 Census, ACS 2010-2014,

Map created by CDC/NCCDPHP/DPH/ESB-GIS

Date: 3/14/2016

Current smoking among adults aged ≥18 years by census tract, Elizabeth, NJ, 2014

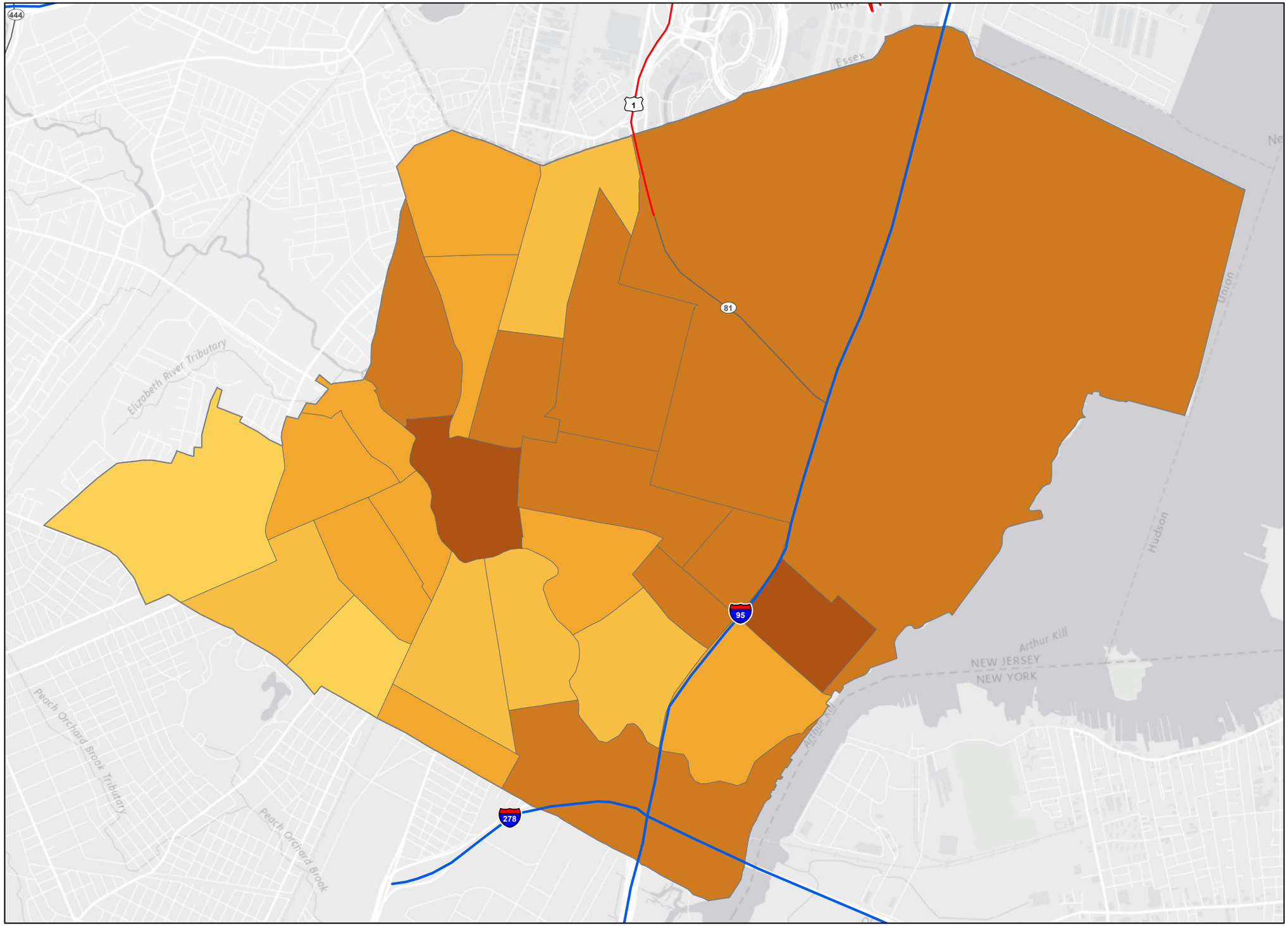

Percent (%)

- 14.5 - 17.3
- 17.4 - 20.2
- 20.3 - 23.2
- 23.3 - 26.5
- 26.6 - 30.2
- 30.3 - 34.6
- 34.7 - 48.7
- City boundary

Classification:
Jenks natural breaks (9 classes) based on data for all 500 cities' census tracts. Legend depicts only those data classes within this map extent.

Census tracts with population less than 50 were excluded from the map.

0 0.5 1
Miles

Data sources:
CDC BRFSS 2014, US Census Bureau 2010 Census, ACS 2010-2014,

Map created by CDC/NCCDPHP/DPH/ESB-GIS

Date: 3/23/2016

No leisure-time physical activity among adults aged ≥18 years by census tract, Elizabeth, NJ, 2014

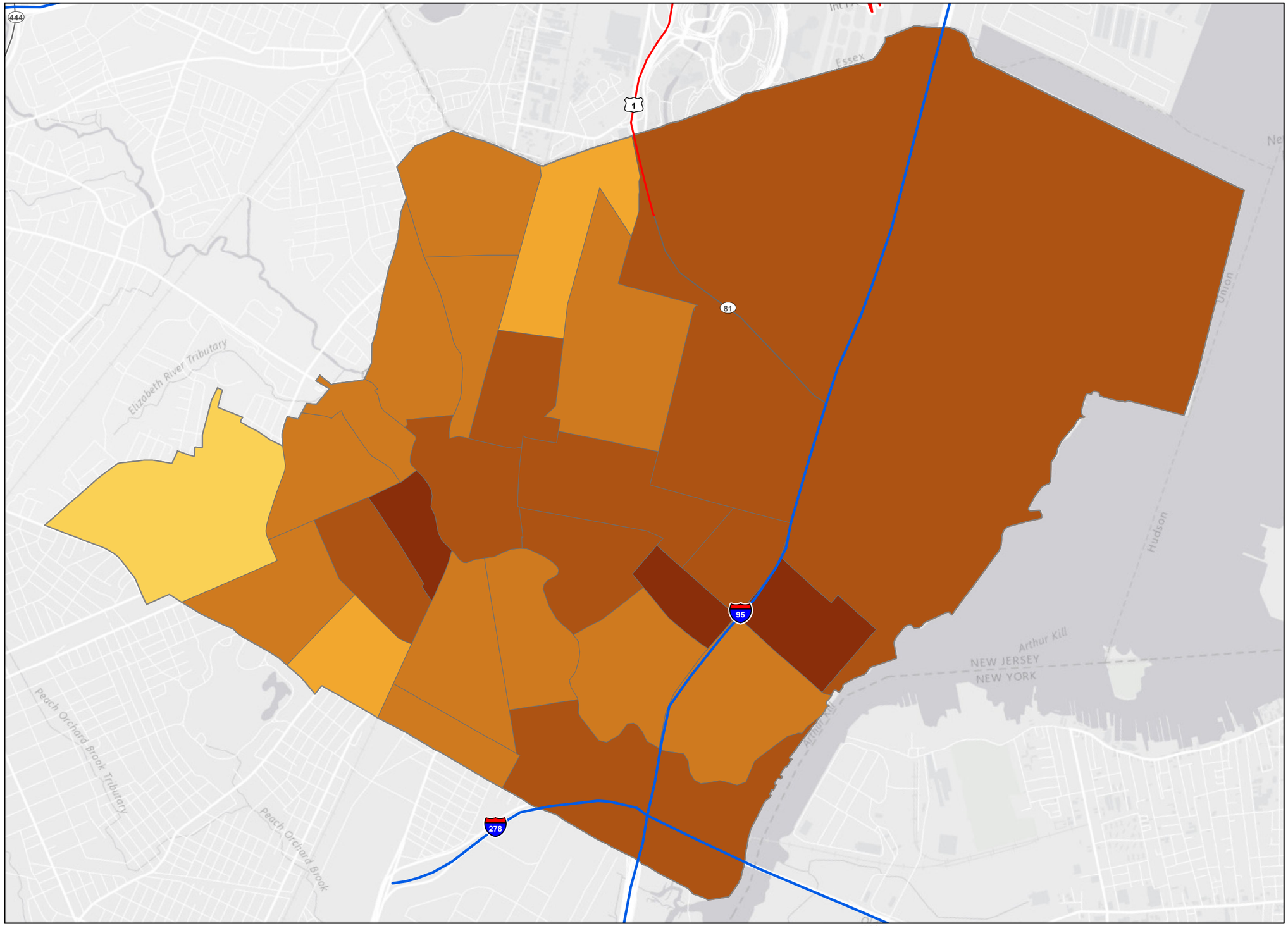

Map created by CDC/NCCDPHP/DPH/ESB-GIS

Date: 3/25/2016

Obesity among adults aged ≥18 years by census tract, Elizabeth, NJ, 2014

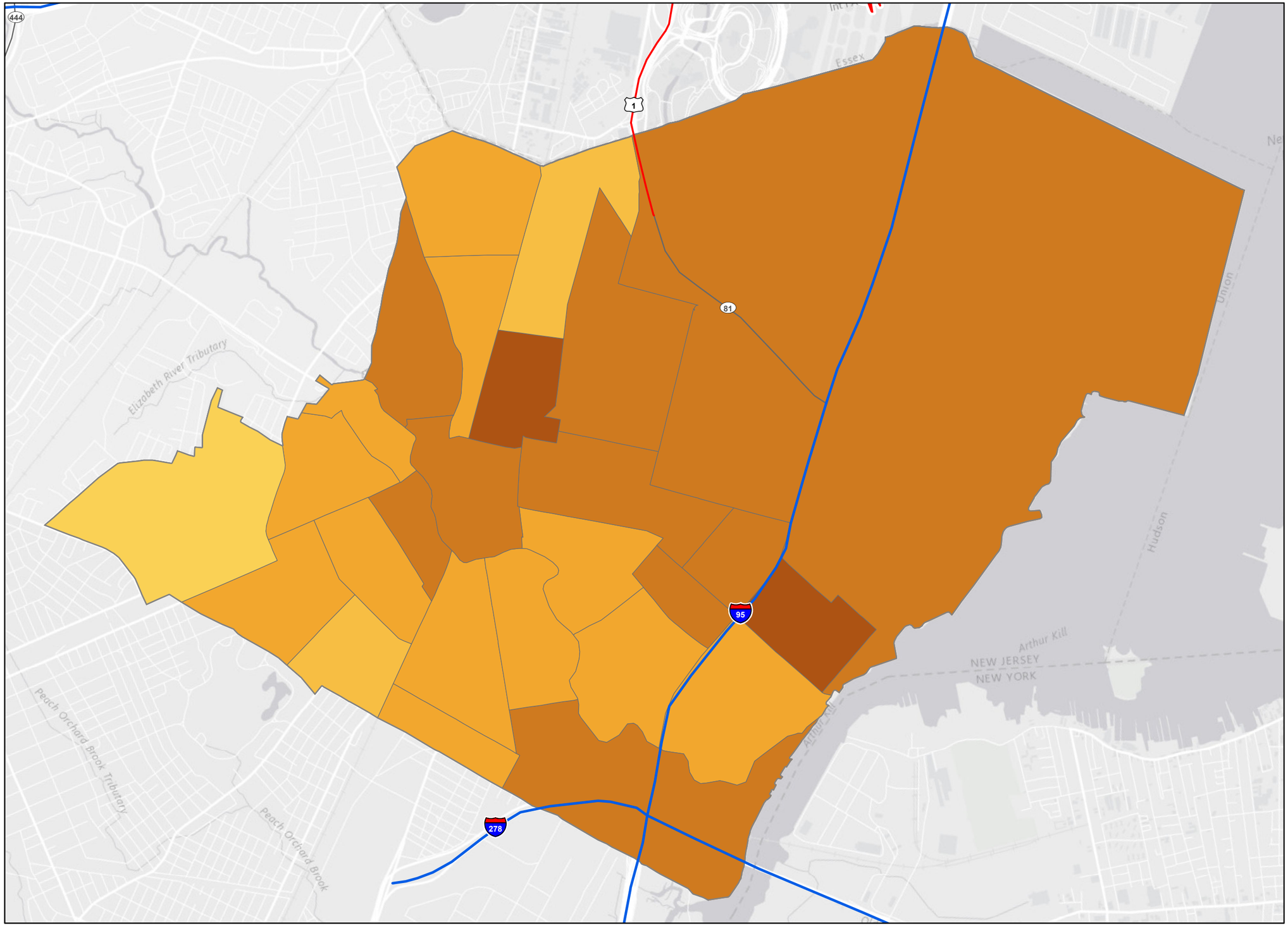

Map created by CDC/NCCDPHP/DPH/ESB-GIS

Date: 3/28/2016

Sleeping less than 7 hours among adults aged ≥18 years by census tract, Elizabeth, NJ, 2014

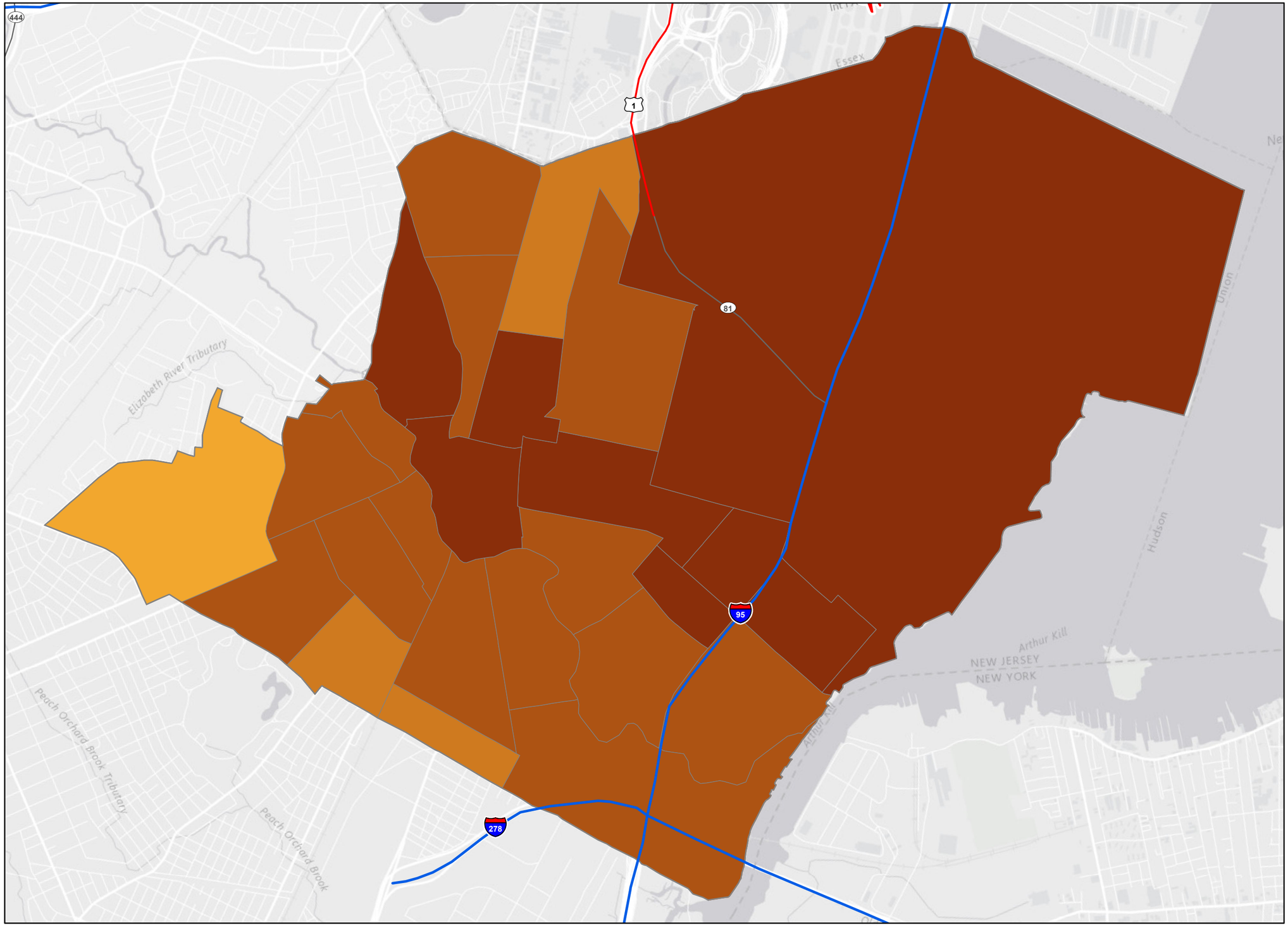

Map created by CDC/NCCDPHP/DPH/ESB-GIS

Date: 3/11/2016

Health Outcomes

Arthritis among adults aged 18-64 years by census tract, Elizabeth, NJ, 2014

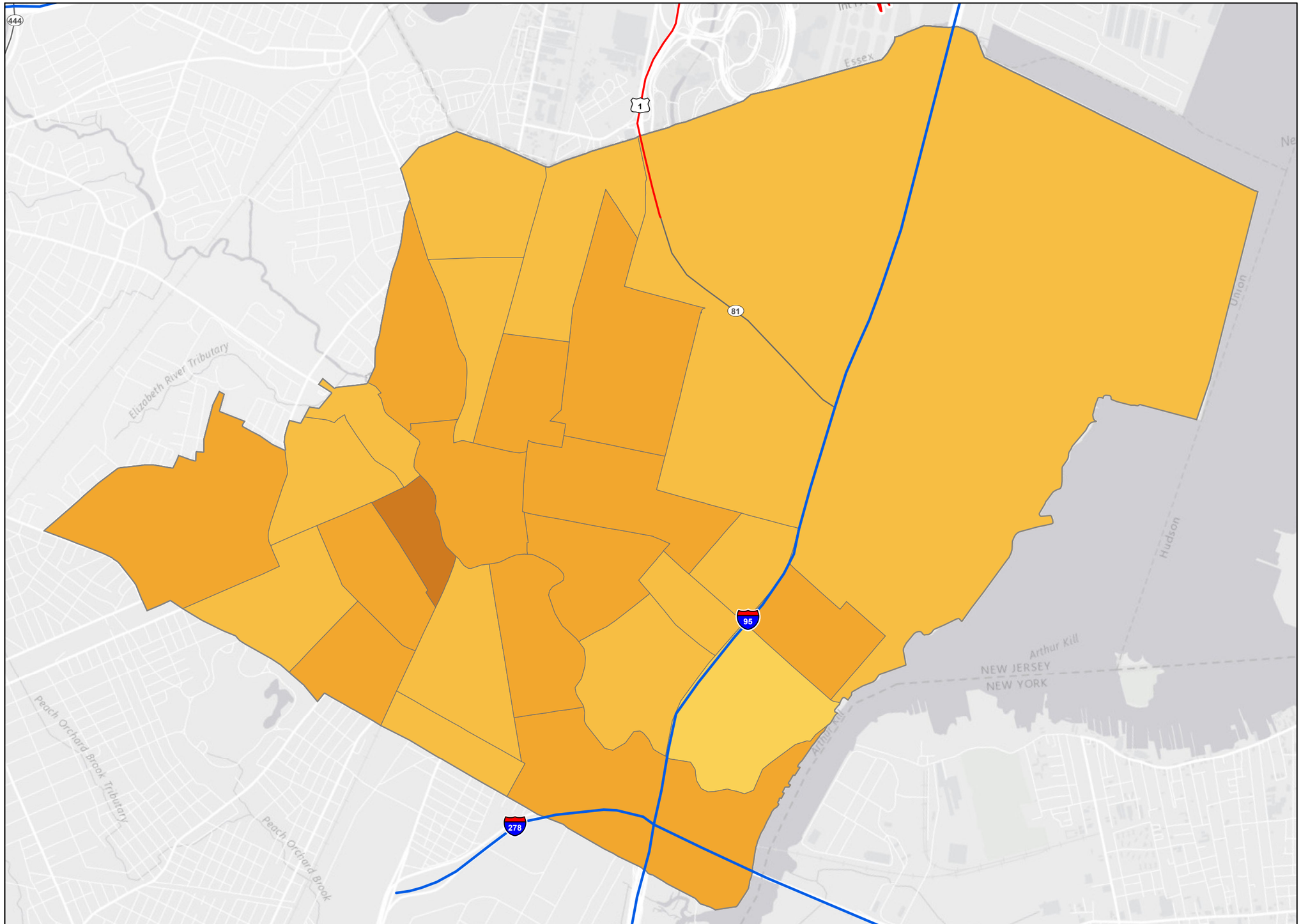

Percent (%)

- 15.5 - 18.4
- 18.5 - 21.2
- 21.3 - 24.2
- 24.3 - 27.8
- 27.9 - 32.6
- City boundary

Classification:
Jenks natural breaks (9 classes) based on data for all 500 cities' census tracts. Legend depicts only those data classes within this map extent.

Census tracts with population less than 50 were excluded from the map.

0 0.5 1
Miles

Data sources:
CDC BRFSS 2014, US Census Bureau 2010 Census, ACS 2010-2014,

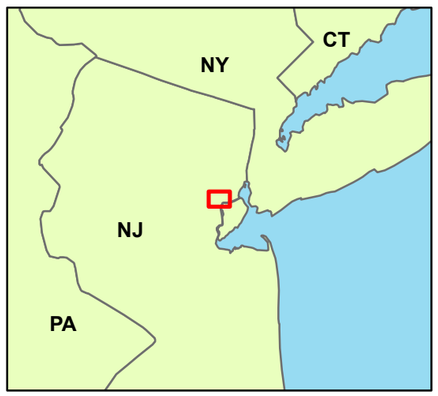

Current asthma prevalence among adults aged ≥18 years by census tract, Elizabeth, NJ, 2014

Percent (%)

- 5.3 - 7.6
- 7.7 - 8.6
- 8.7 - 9.5
- 9.6 - 10.5
- 10.6 - 11.6
- 11.7 - 12.7
- 12.8 - 13.9
- City boundary

Classification:
Jenks natural breaks (9 classes) based on data for all 500 cities' census tracts. Legend depicts only those data classes within this map extent.

Census tracts with population less than 50 were excluded from the map.

0 0.5 1
Miles

Data sources:
CDC BRFSS 2014, US Census Bureau 2010 Census, ACS 2010-2014,

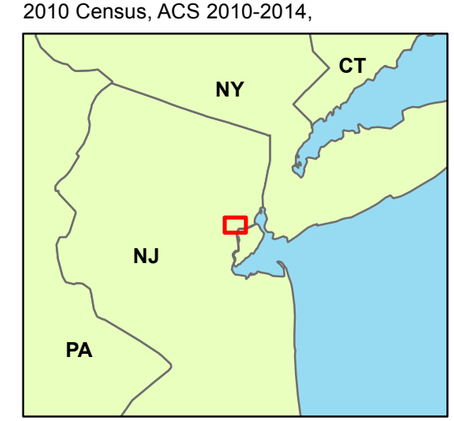

Map created by CDC/NCCDPHP/DPH/ESB-GIS

Date: 10/14/2016

High blood pressure among adults aged ≥18 years by census tract, Elizabeth, NJ, 2013

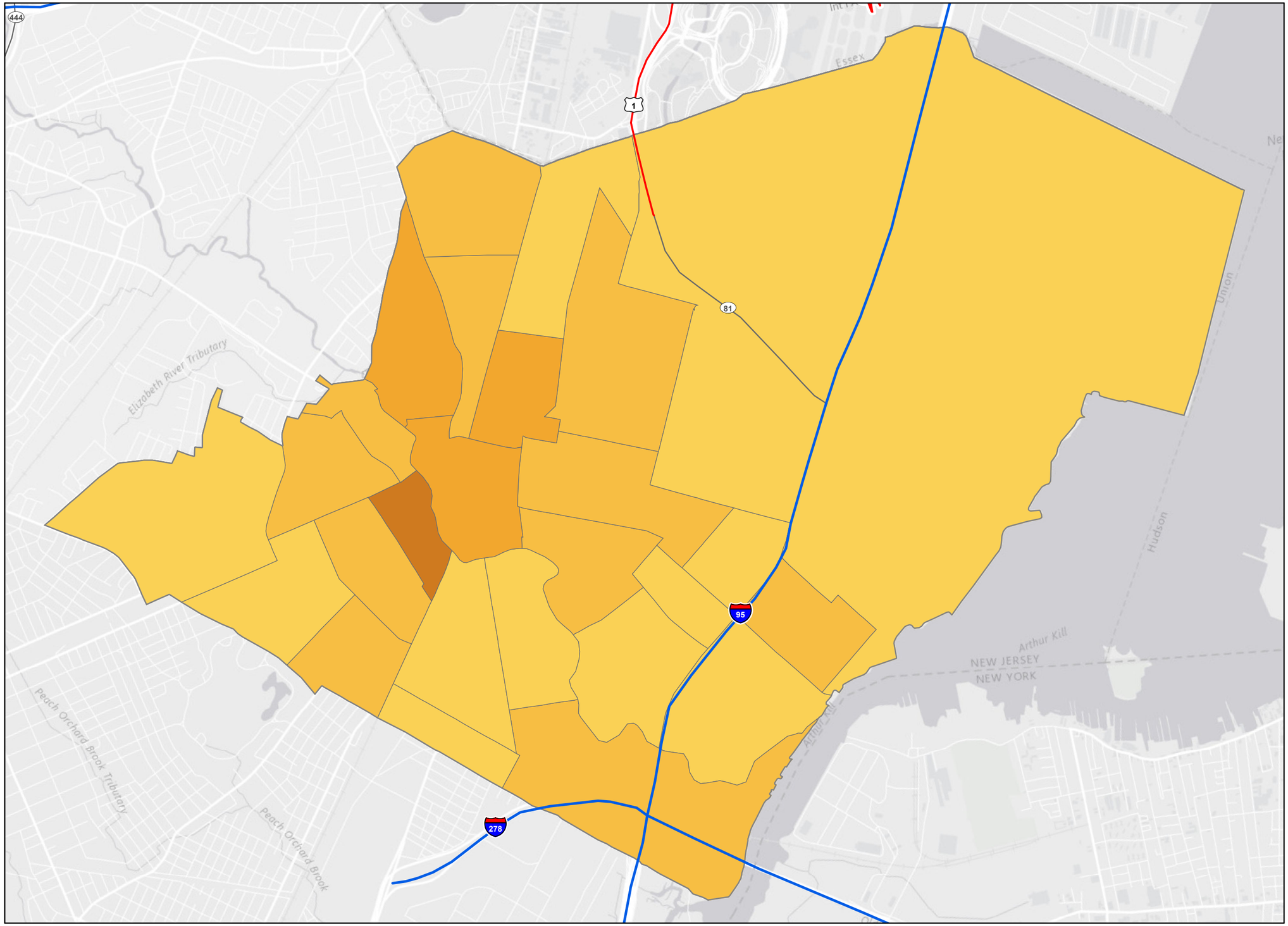

Percent (%)

- 23.2 - 26.9
- 27.0 - 30.4
- 30.5 - 34.1
- 34.2 - 38.5
- 38.6 - 43.9
- 44.0 - 50.2
- City boundary

Classification:
Jenks natural breaks (9 classes) based on data for all 500 cities' census tracts. Legend depicts only those data classes within this map extent.

Census tracts with population less than 50 were excluded from the map.

0 0.5 1
Miles

Data sources:
CDC BRFSS 2013, US Census Bureau 2010 Census, ACS 2009-2013.

Map created by CDC/NCCDPHP/DPH/ESB-GIS

Date: 4/1/2016

High cholesterol among adults aged ≥18 years who have been screened in the past five years by census tract, Elizabeth, NJ, 2013

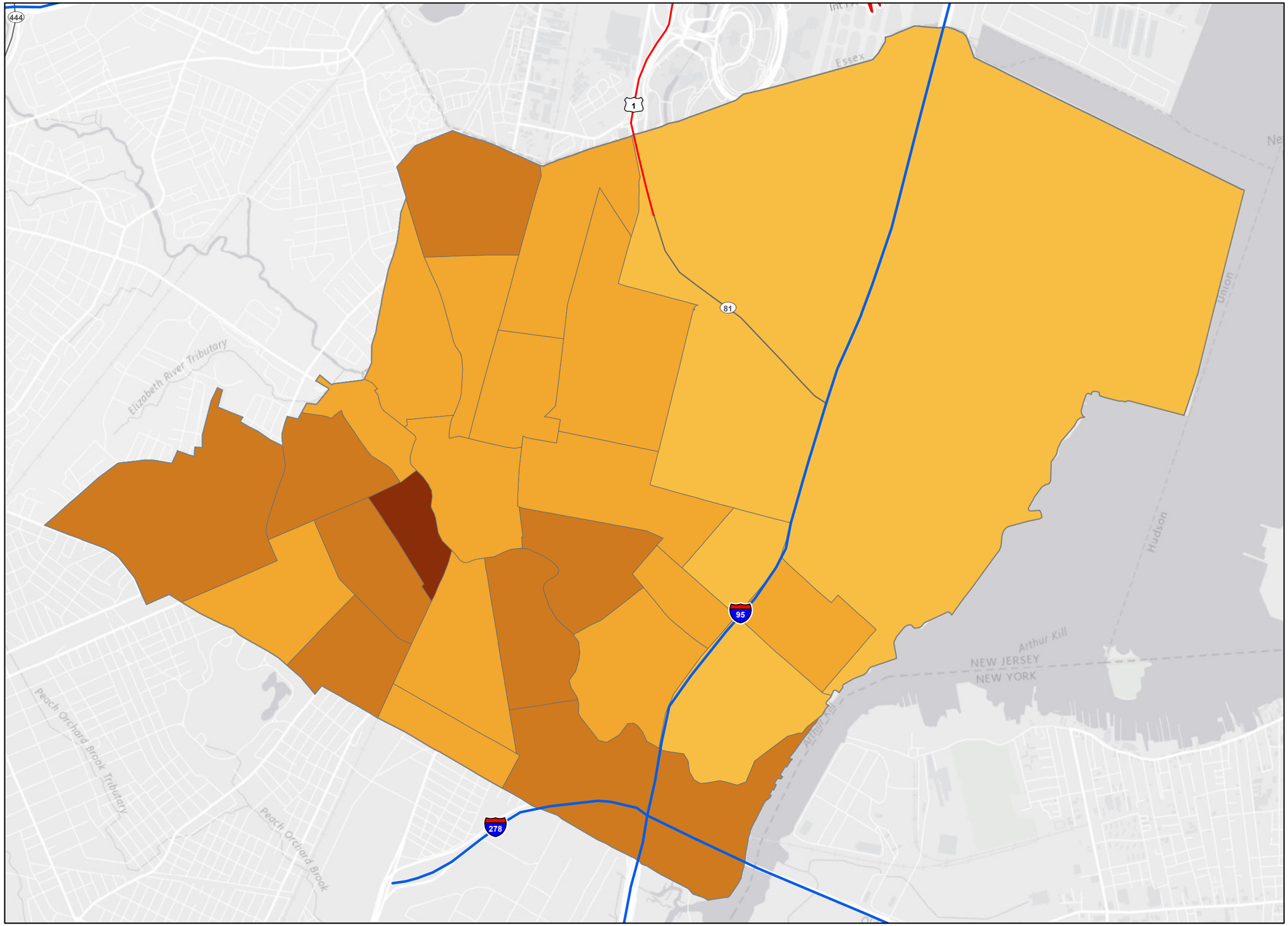

Percent (%)

- 30.9 - 33.7
- 33.8 - 36.2
- 36.3 - 38.6
- 41.4 - 45.6
- City boundary

Classification:
Jenks natural breaks (9 classes) based on data for all 500 cities' census tracts. Legend depicts only those data classes within this map extent.

Census tracts with population less than 50 were excluded from the map.

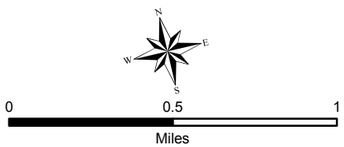

Data sources:
CDC BRFSS 2013, US Census Bureau 2010 Census, ACS 2009-2013.

Map created by CDC/NCCDPHP/DPH/ESB-GIS

Date: 5/2/2016

Cancer among adults aged 18-64 years by census tract, Elizabeth, NJ, 2014

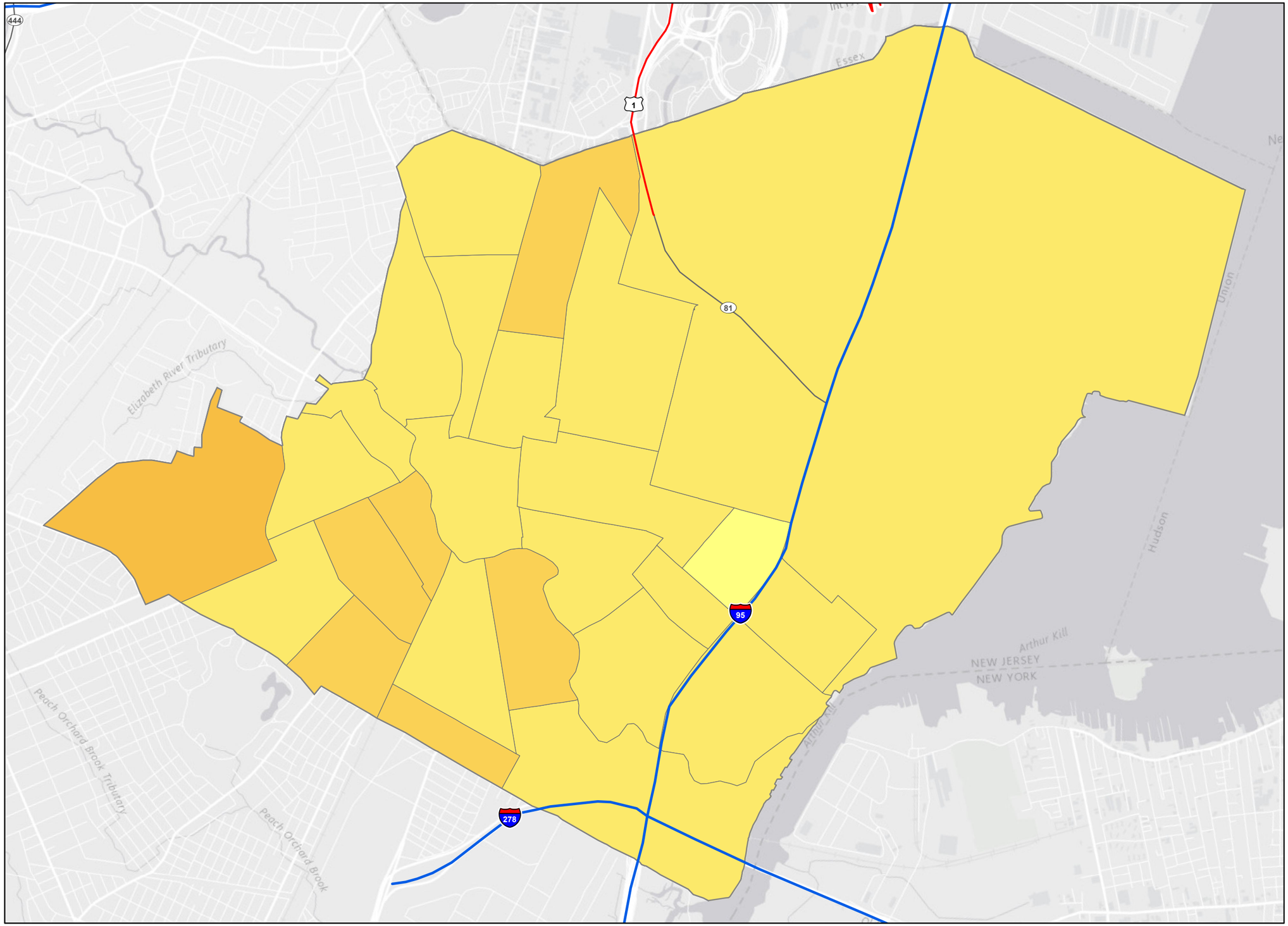

Percent (%)

- 0.7 - 3.2
- 3.3 - 4.4
- 4.5 - 5.4
- 5.5 - 6.4
- City boundary

Classification:
Jenks natural breaks (9 classes) based on data for all 500 cities' census tracts. Legend depicts only those data classes within this map extent.

Census tracts with population less than 50 were excluded from the map.

0 0.5 1
Miles

Data sources:
CDC BRFSS 2014, US Census Bureau 2010 Census, ACS 2010-2014,

Map created by CDC/NCCDPHP/DPH/ESB-GIS

Date: 3/16/2016

Diagnosed diabetes among adults aged ≥18 years by census tract, Elizabeth, NJ, 2014

Percent (%)

- 8.0 - 9.9
- 10.0 - 12.0
- 12.1 - 14.3
- 14.4 - 16.9
- 17.0 - 19.8
- 19.9 - 23.4
- City boundary

Classification:
Jenks natural breaks (9 classes) based on data for all 500 cities' census tracts. Legend depicts only those data classes within this map extent.

Census tracts with population less than 50 were excluded from the map.

0 0.5 1
Miles

Data sources:
CDC BRFSS 2014, US Census Bureau 2010 Census, ACS 2010-2014,

Map created by CDC/NCCDPHP/DPH/ESB-GIS

Date: 3/24/2016

Chronic kidney disease among adults aged ≥18 years by census tract, Elizabeth, NJ, 2014

Percent (%)

- 2.4 - 2.8
- 2.9 - 3.3
- 4.0 - 4.5
- 4.6 - 5.2
- City boundary

Classification:
Jenks natural breaks (9 classes) based on data for all 500 cities' census tracts. Legend depicts only those data classes within this map extent.

Census tracts with population less than 50 were excluded from map.

0 0.5 1
Miles

Data sources:
CDC BRFSS 2014, US Census Bureau 2010 Census, ACS 2010-2014,

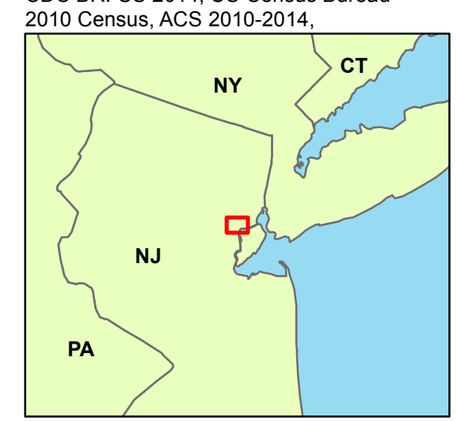

Map created by CDC/NCCDPHP/DPH/ESB-GIS

Date: 3/24/2016

Chronic obstructive pulmonary disease among adults aged ≥18 years by census tract, Elizabeth, NJ, 2014

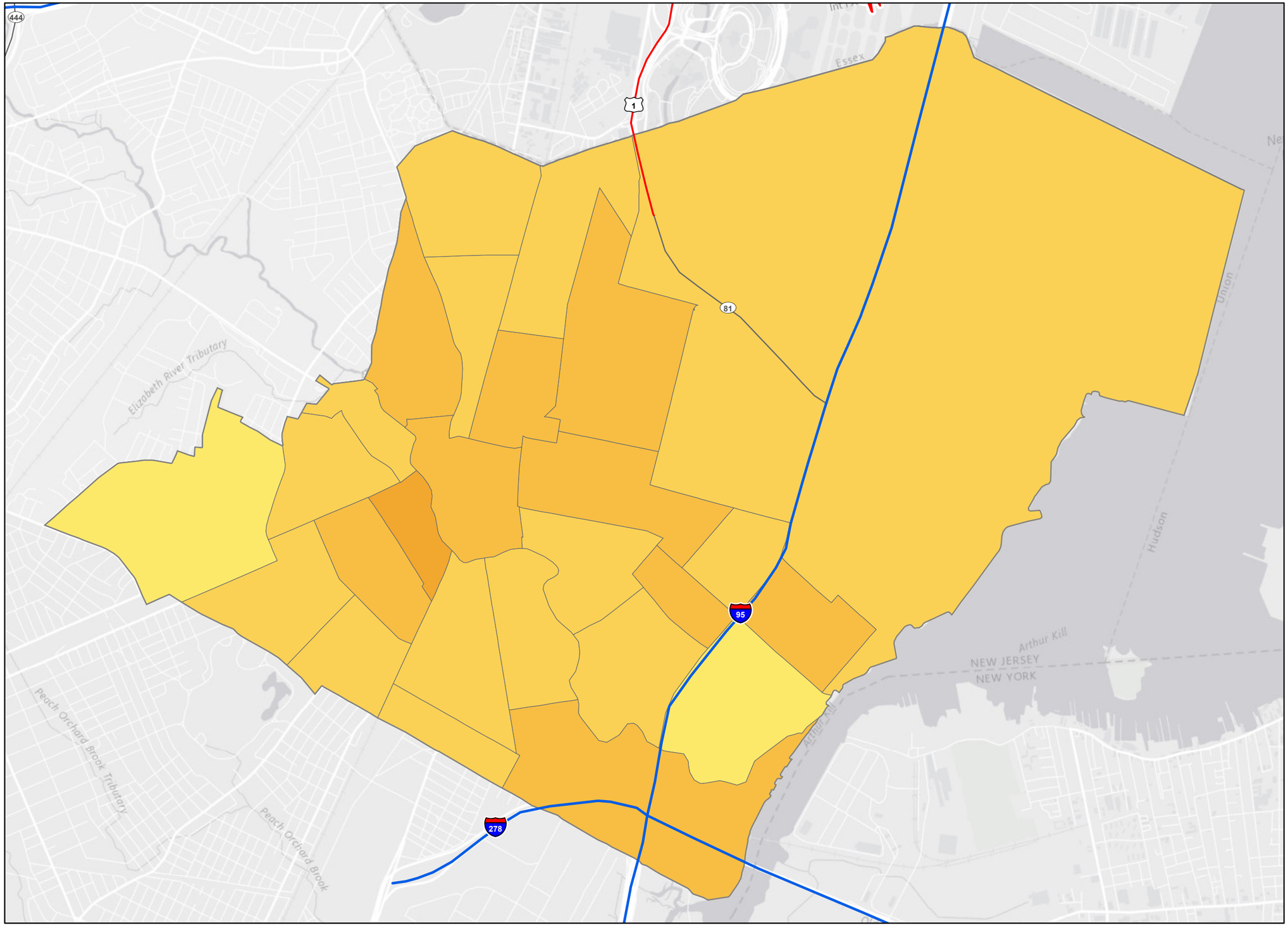

Percent (%)

- 4.0 - 5.2
- 5.3 - 6.4
- 6.5 - 7.8
- 7.9 - 9.3
- 11.0 - 12.8
- 12.9 - 15.9
- City boundary

Classification:
Jenks natural breaks (9 classes) based on data for all 500 cities' census tracts. Legend depicts only those data classes within this map extent.

Census tracts with population less than 50 were excluded from the map.

0 0.5 1
Miles

Data sources:
CDC BRFSS 2014, US Census Bureau 2010 Census, ACS 2010-2014,

Map created by CDC/NCCDPHP/DPH/ESB-GIS

Date: 3/14/2016

Coronary heart disease among adults aged 18-64 years by census tract, Elizabeth, NJ, 2014

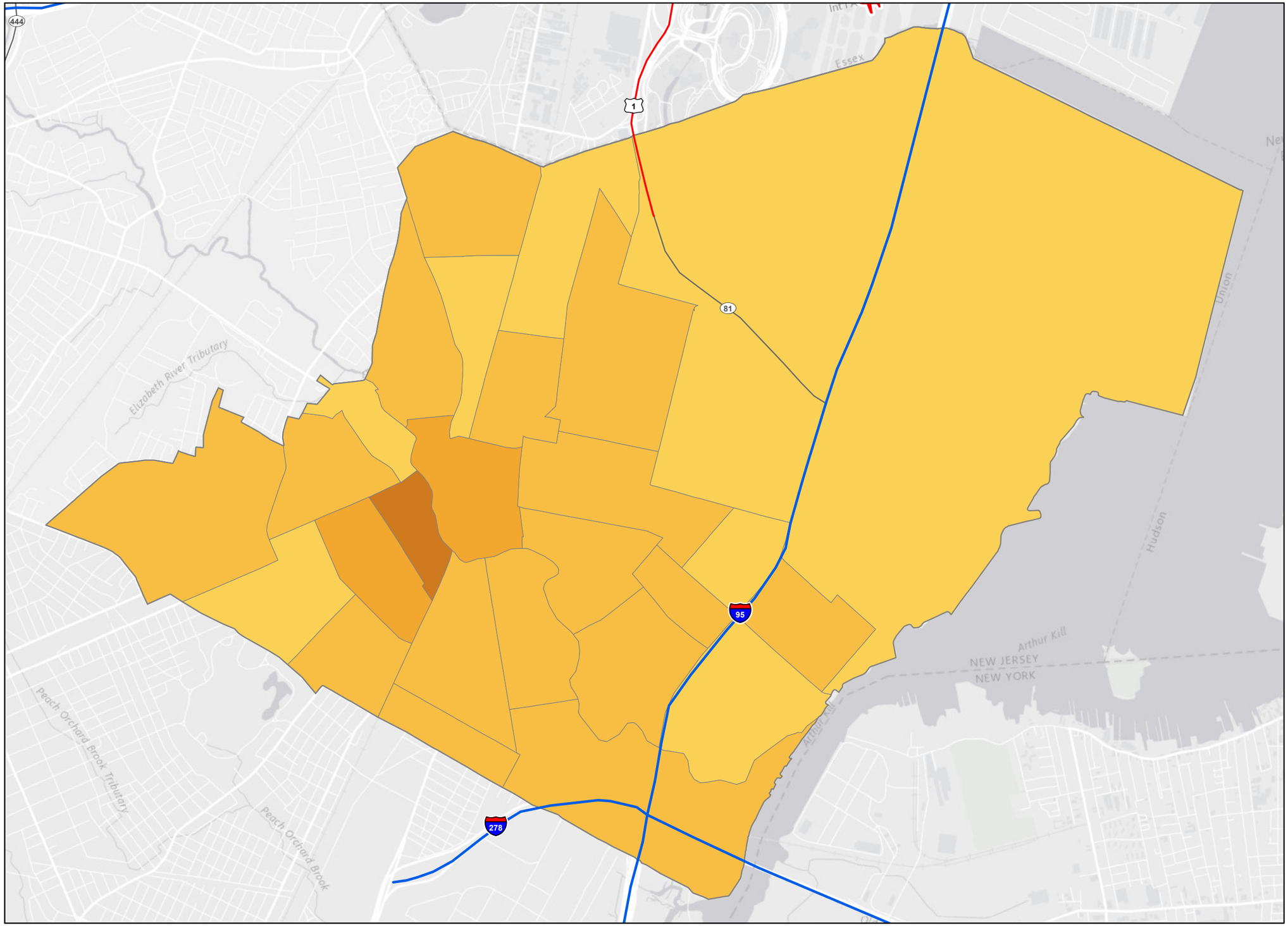

Classification:
Jenks natural breaks (9 classes) based on data for all 500 cities' census tracts. Legend depicts only those data classes within this map extent.

Census tracts with population less than 50 were excluded from the map.

0 0.5 1
Miles

Data sources:
CDC BRFSS 2014, US Census Bureau 2010 Census, ACS 2010-2014,

Map created by CDC/NCCDPHP/DPH/ESB-GIS

Date: 3/17/2016

Stroke among adults aged ≥18 years by census tract, Elizabeth, NJ, 2014

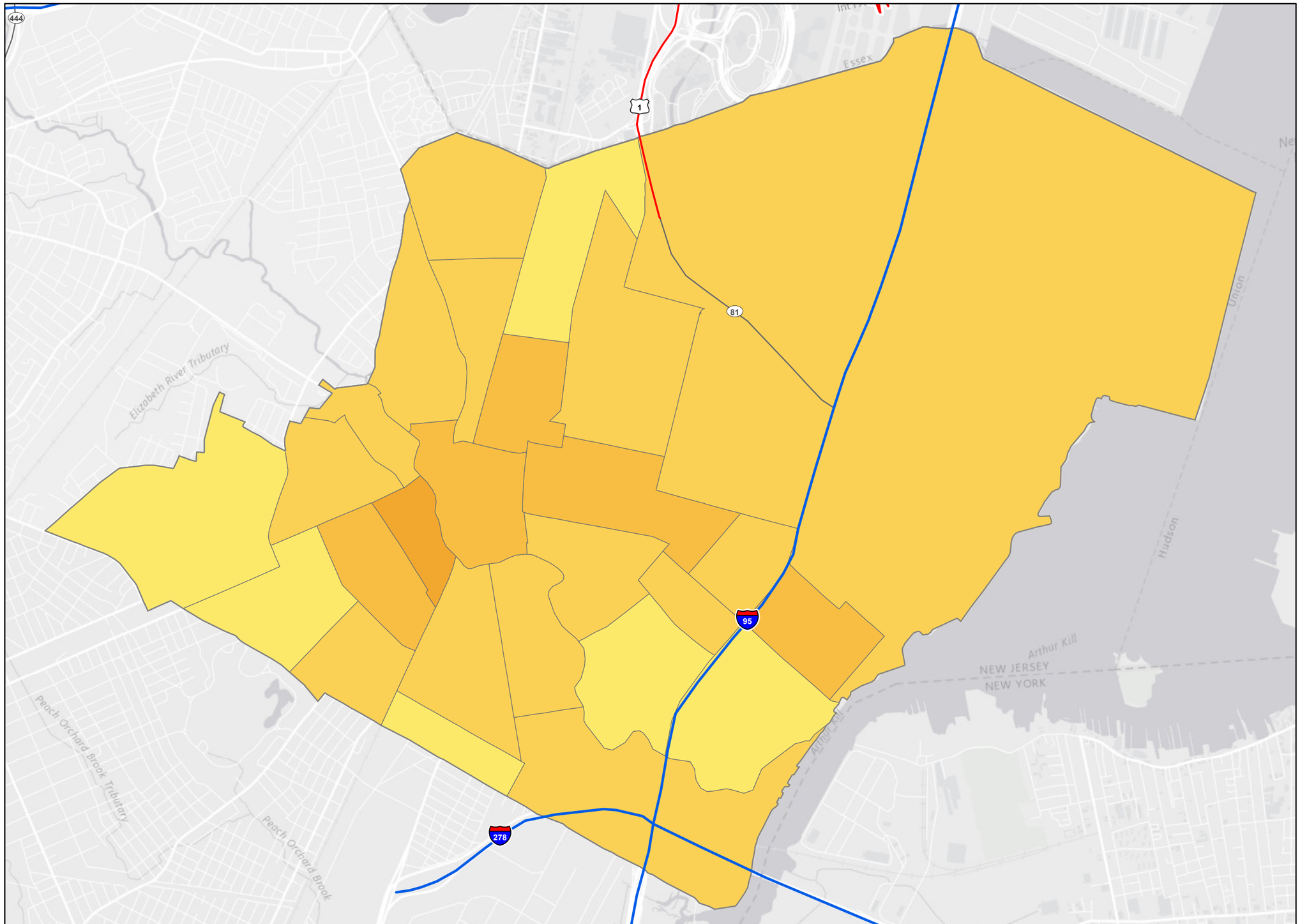

Percent (%)

- 2.0 - 2.6
- 2.7 - 3.4
- 3.5 - 4.3
- 4.4 - 5.4
- 6.7 - 7.9
- City boundary

Classification:
Jenks natural breaks (9 classes) based on data for all 500 cities' census tracts. Legend depicts only those data classes within this map extent.

Census tracts with population less than 50 were excluded from map.

0 0.5 1
Miles

Data sources:
CDC BRFSS 2014, US Census Bureau 2010 Census, ACS 2010-2014,

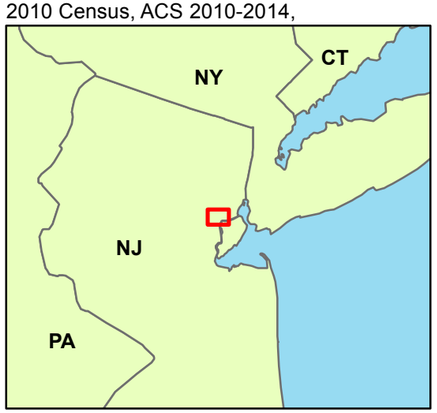

Map created by CDC/NCCDPHP/DPH/ESB-GIS

Date: 3/30/2016

Mental health not good for ≥14 days among adults aged ≥18 years by census tract, Elizabeth, NJ, 2014

Percent (%)

- 8.5 - 10.1
- 10.2 - 11.8
- 11.9 - 13.6
- 13.7 - 15.4
- 15.5 - 17.2
- 17.3 - 19.1
- 19.2 - 21.5
- 21.6 - 30.3
- City boundary

Classification:
Jenks natural breaks (9 classes) based on data for all 500 cities' census tracts. Legend depicts only those data classes within this map extent.

Census tracts with population less than 50 were excluded from map.

0 0.5 1
Miles

Data sources:
CDC BRFSS 2014, US Census Bureau 2010 Census, ACS 2010-2014,

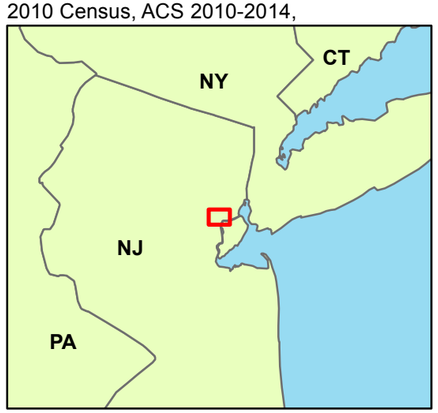

Map created by CDC/NCCDPHP/DPH/ESB-GIS

Date: 3/25/2016

Physical health not good for ≥14 days among adults aged ≥18 years by census tract, Elizabeth, NJ, 2014

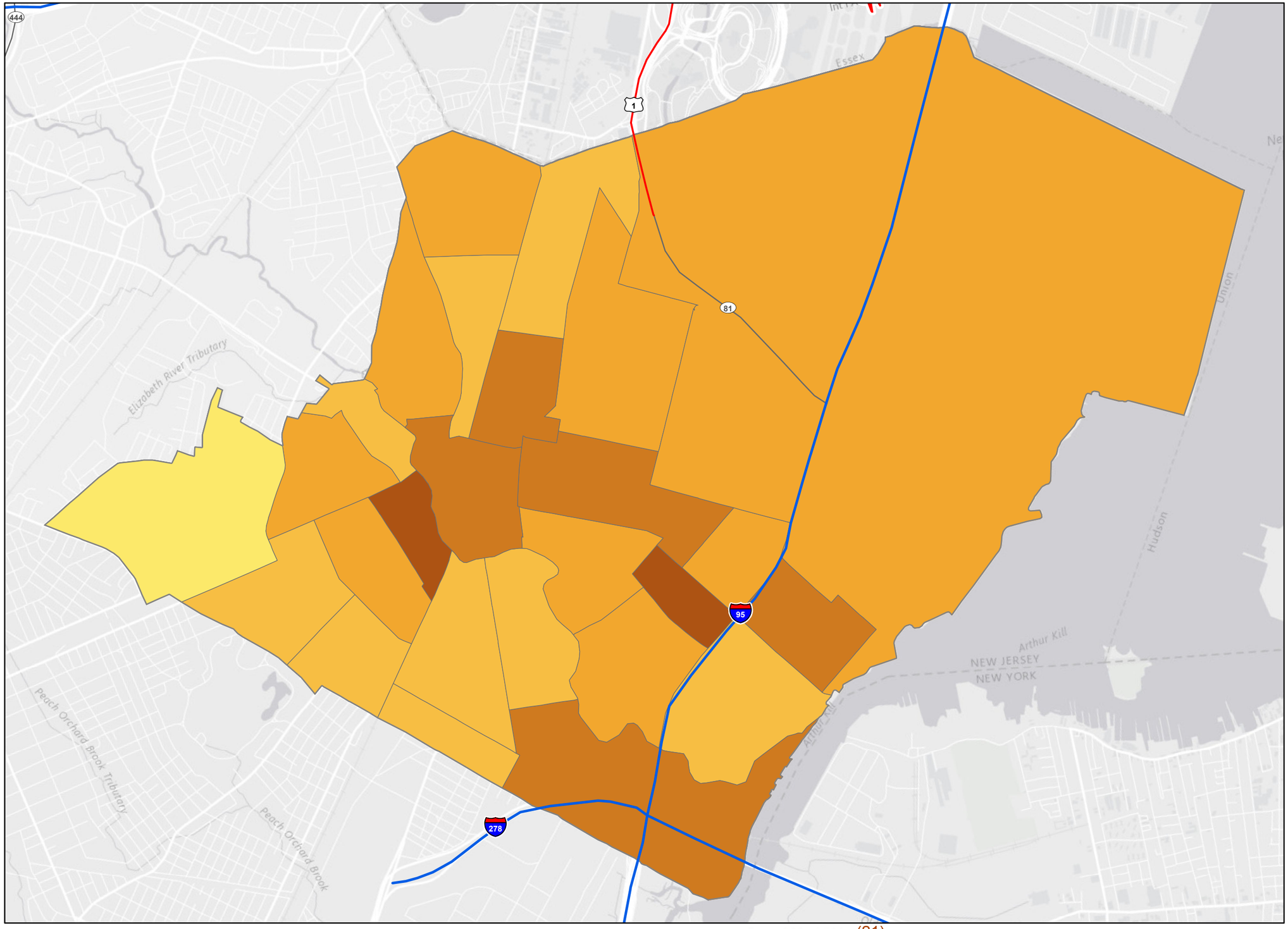

Percent (%)

- 7.9 - 9.9
- 12.0 - 14.0
- 14.1 - 16.2
- 16.3 - 18.5
- 18.6 - 21.0
- 24.3 - 37.1
- City boundary

Classification:
Jenks natural breaks (9 classes) based on data for all 500 cities' census tracts. Legend depicts only those data classes within this map extent.

Census tracts with population less than 50 were excluded from map.

0 0.5 1
Miles

Data sources:
CDC BRFSS 2014, US Census Bureau 2010 Census, ACS 2010-2014,

All teeth lost among adults aged ≥65 years by census tract, Elizabeth, NJ, 2014

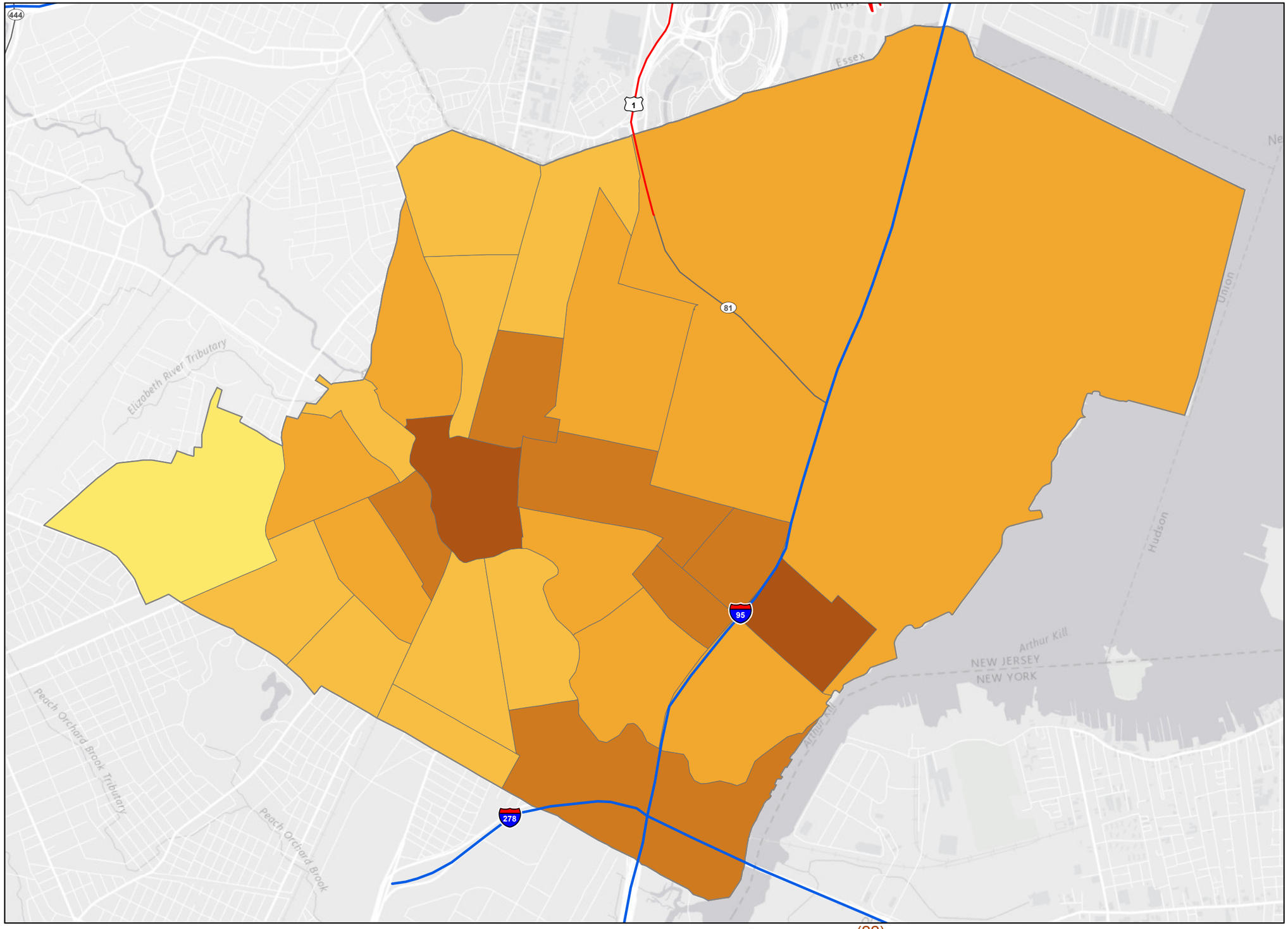

Percent (%)

- 8.1 - 11.5
- 15.1 - 18.7
- 18.8 - 22.7
- 22.8 - 27.0
- 27.1 - 31.9
- 32.0 - 38.2
- 38.3 - 55.0
- City boundary

Classification:
Jenks natural breaks (9 classes) based on data for all 500 cities' census tracts. Legend depicts only those data classes within this map extent.

Census tracts with population less than 50 were excluded from map.

0 0.5 1
Miles

Data sources:
CDC BRFSS 2014, US Census Bureau 2010 Census, ACS 2010-2014,

Map created by CDC/NCCDPHP/DPH/ESB-GIS

Date: 3/30/2016

Use of Preventive Services

Current lack of health insurance among adults aged 18-64 years by census tract, Elizabeth, NJ, 2014

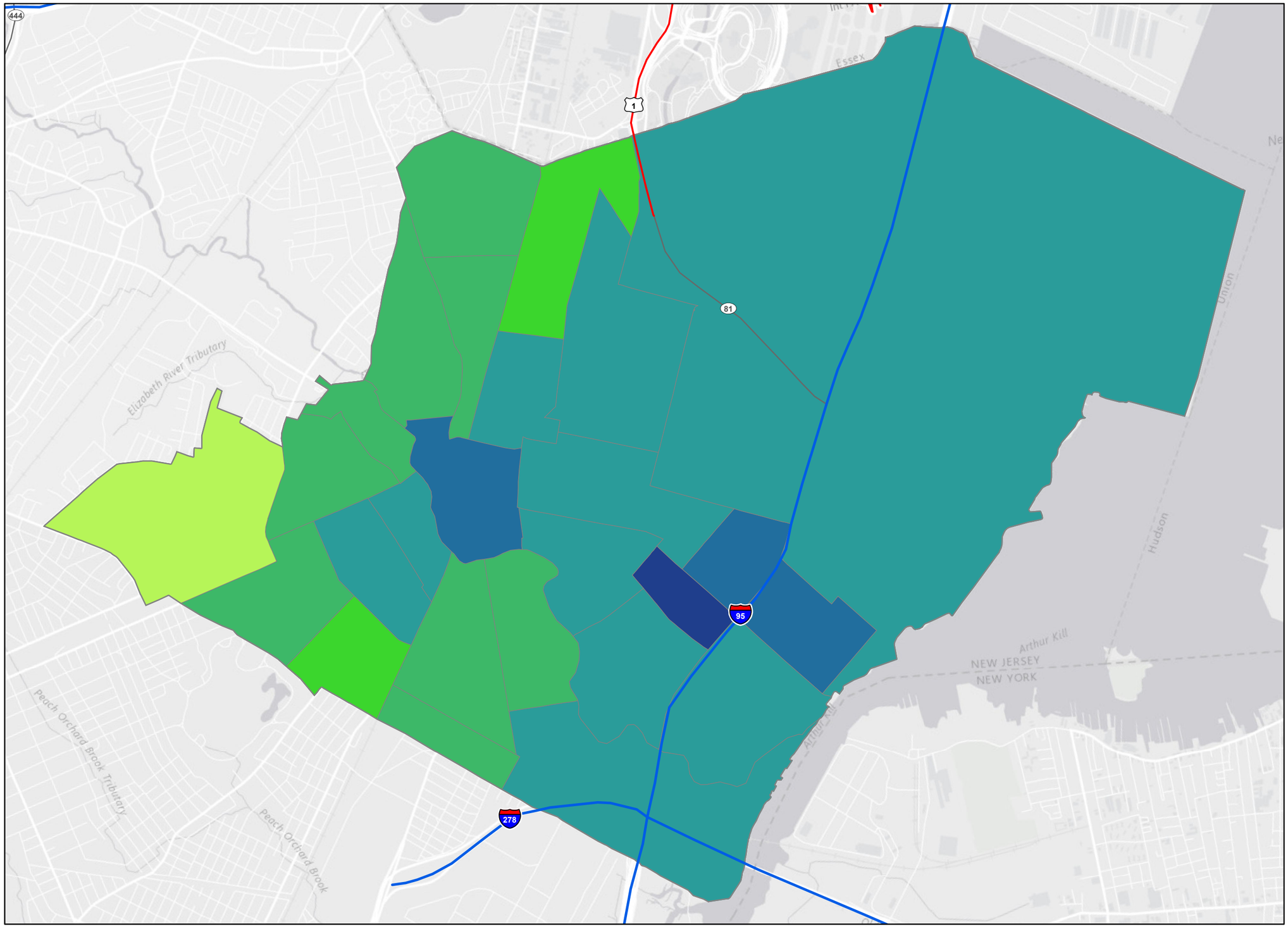

Percent (%)

- 10.3 - 15.0
- 20.0 - 25.1
- 25.2 - 30.5
- 30.6 - 36.3
- 36.4 - 42.9
- 43.0 - 51.1
- 51.2 - 70.8
- City boundary

Classification:
Jenks natural breaks (9 classes) based on data for all 500 cities' census tracts. Legend depicts only those data classes within this map extent.

Census tracts with population less than 50 were excluded from the map.

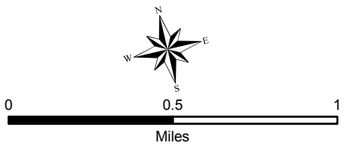

Data sources:
CDC BRFSS 2014, US Census Bureau 2010 Census, ACS 2010-2014,

Visits to doctor for routine checkup within the past year among adults aged ≥18 years by census tract, Elizabeth, NJ, 2014

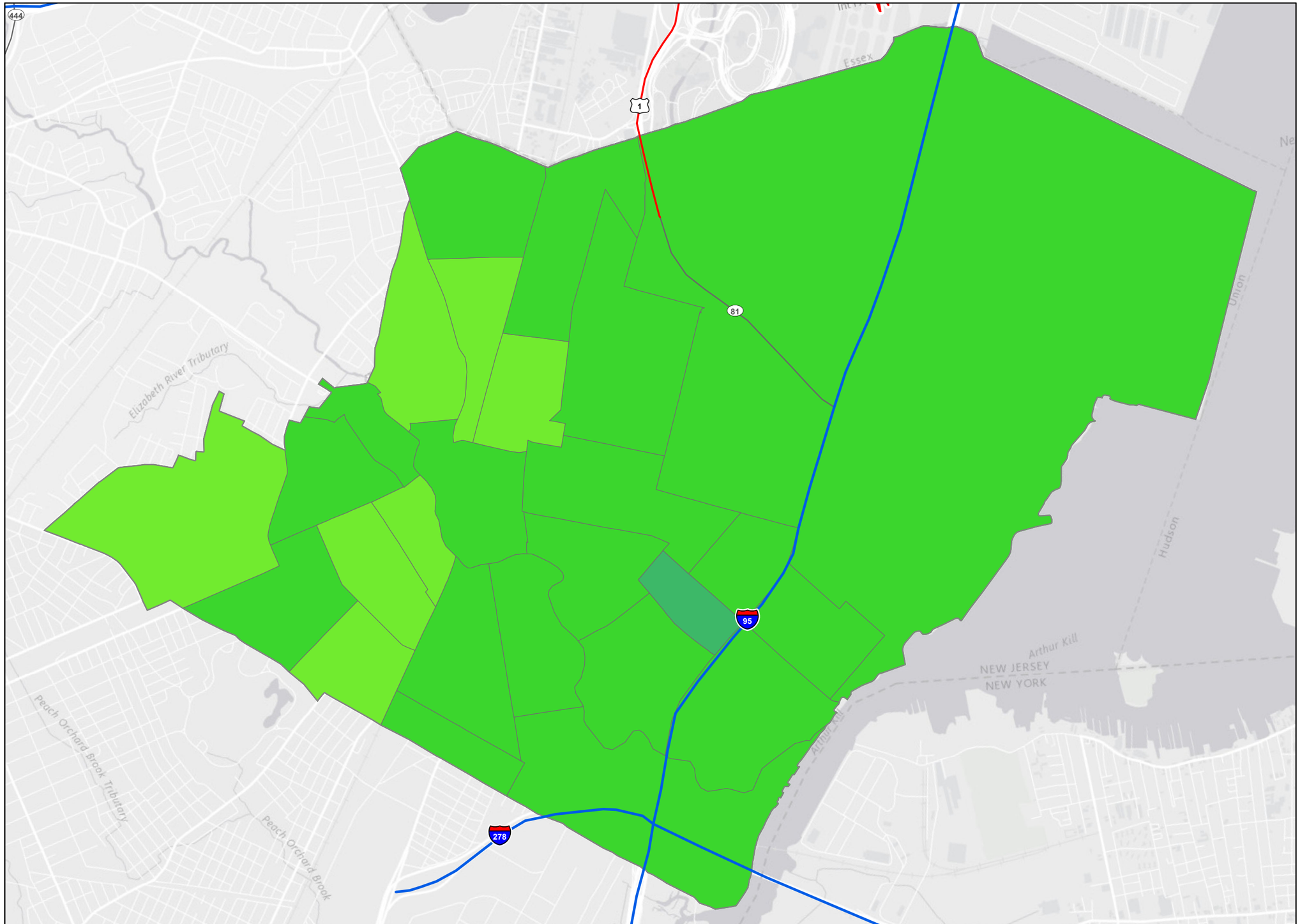

Percent (%)

- 63.0 - 65.9
- 66.0 - 68.8
- 68.9 - 71.8
- 71.9 - 75.0
- 75.1 - 78.6
- City boundary

Classification:
Jenks natural breaks (9 classes) based on data for all 500 cities' census tracts. Legend depicts only those data classes within this map extent.

Census tracts with population less than 50 were excluded from the map.

0 0.5 1
Miles

Data sources:
CDC BRFSS 2014, US Census Bureau 2010 Census, ACS 2010-2014,

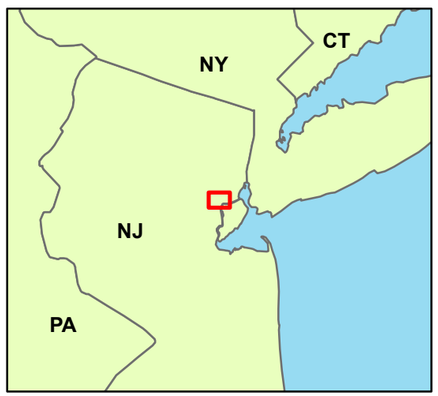

Map created by CDC/NCCDPHP/DPH/ESB-GIS

Date: 3/18/2016

Visits to dentist or dental clinic among adults aged ≥18 years by census tract, Elizabeth, NJ, 2014

Percent (%)

- 18.9 - 36.4
- 36.5 - 43.0
- 43.1 - 49.0
- 49.1 - 54.8
- 54.9 - 60.4
- 60.5 - 65.8
- 71.1 - 76.5
- City boundary

Classification:
Jenks natural breaks (9 classes) based on data for all 500 cities' census tracts. Legend depicts only those data classes within this map extent.

Census tracts with population less than 50 were excluded from the map.

0 0.5 1
Miles

Data sources:
CDC BRFSS 2014, US Census Bureau 2010 Census, ACS 2010-2014,

Map created by CDC/NCCDPHP/DPH/ESB-GIS

Date: 10/15/2016

Taking medicine for high blood pressure control among adults aged ≥18 years with high blood pressure by census tract, Elizabeth, NJ, 2013

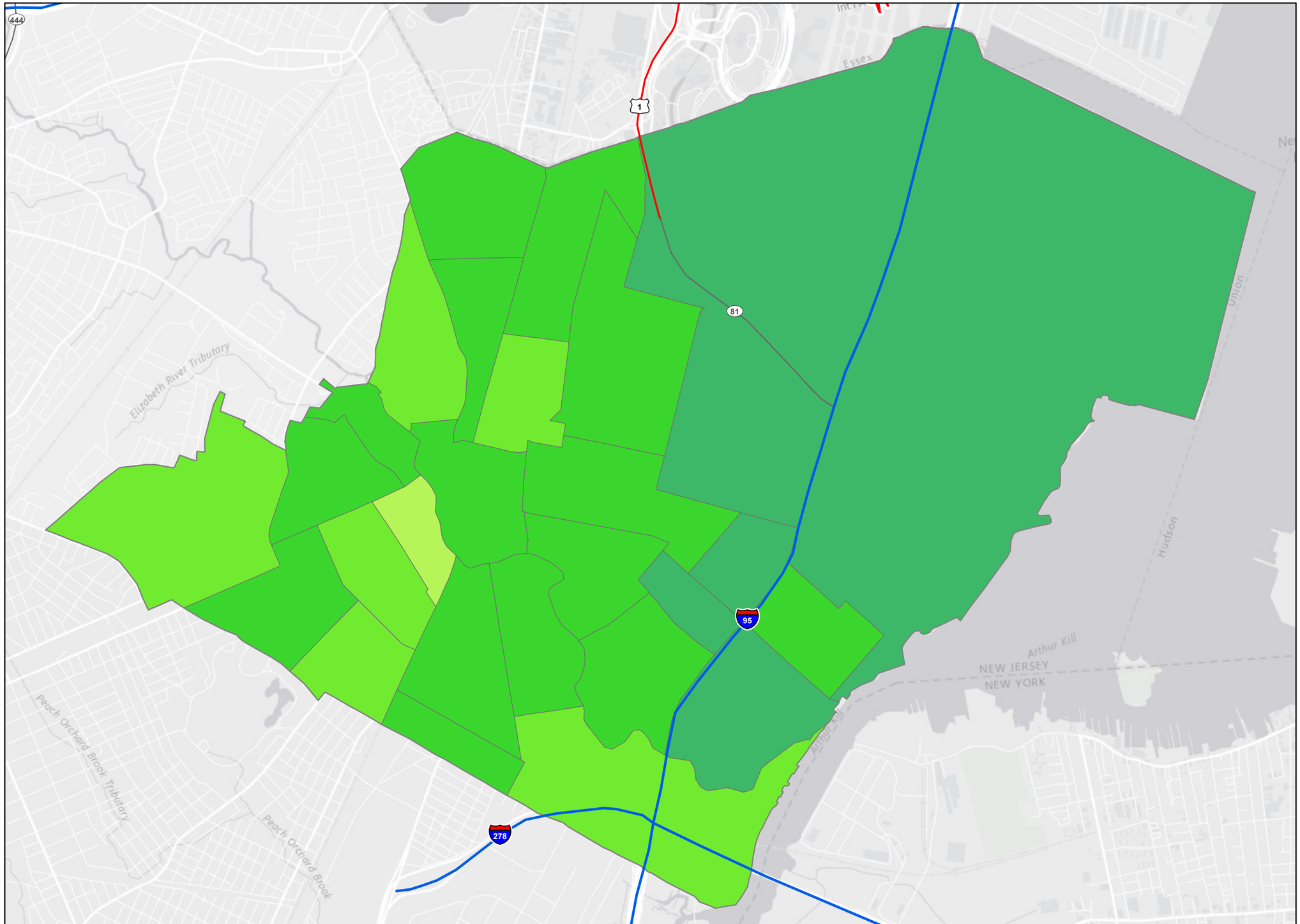

Percent (%)

- 59.4 - 64.9
- 65.0 - 69.1
- 69.2 - 73.0
- 73.1 - 76.8
- 76.9 - 81.1
- City boundary

Classification:
Jenks natural breaks (9 classes) based on data for all 500 cities' census tracts. Legend depicts only those data classes within this map extent.

Census tracts with population less than 50 were excluded from the map.

0 0.5 1
Miles

Data sources:
CDC BRFSS 2013, US Census Bureau 2010 Census, ACS 2009-2013.

Map created by CDC/NCCDPHP/DPH/ESB-GIS

Date: 5/3/2016

Cholesterol screening among adults aged ≥18 years by census tract, Elizabeth, NJ, 2013

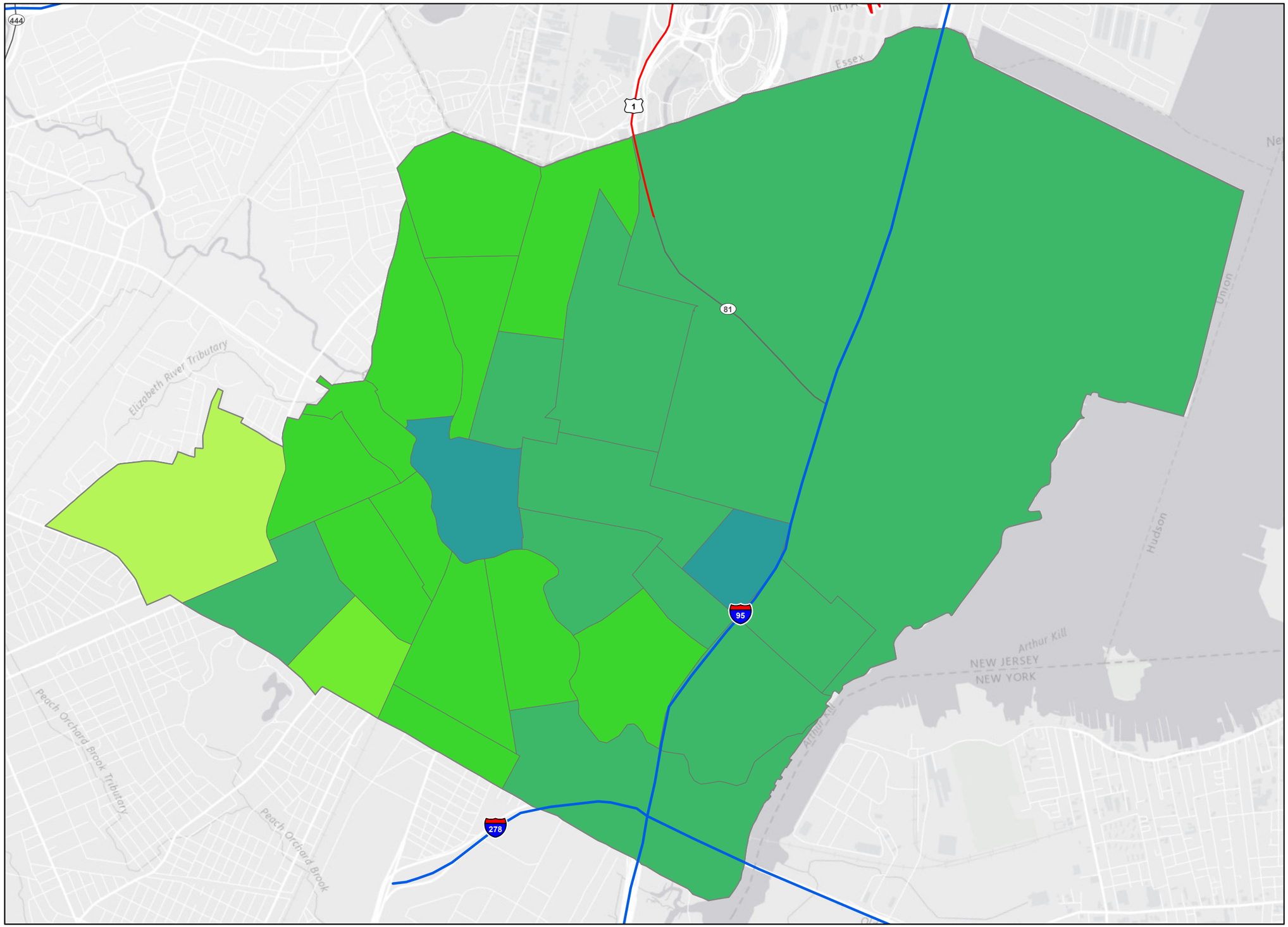

Classification:
Jenks natural breaks (9 classes) based on data for all 500 cities' census tracts. Legend depicts only those data classes within this map extent.

Census tracts with population less than 50 were excluded from the map.

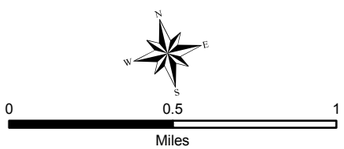

Data sources:
CDC BRFSS 2013, US Census Bureau 2010 Census, ACS 2009-2013.

Map created by CDC/NCCDPHP/DPH/ESB-GIS

Date: 5/3/2016

Mammography use among women aged 50-74 years by census tract, Elizabeth, NJ, 2014

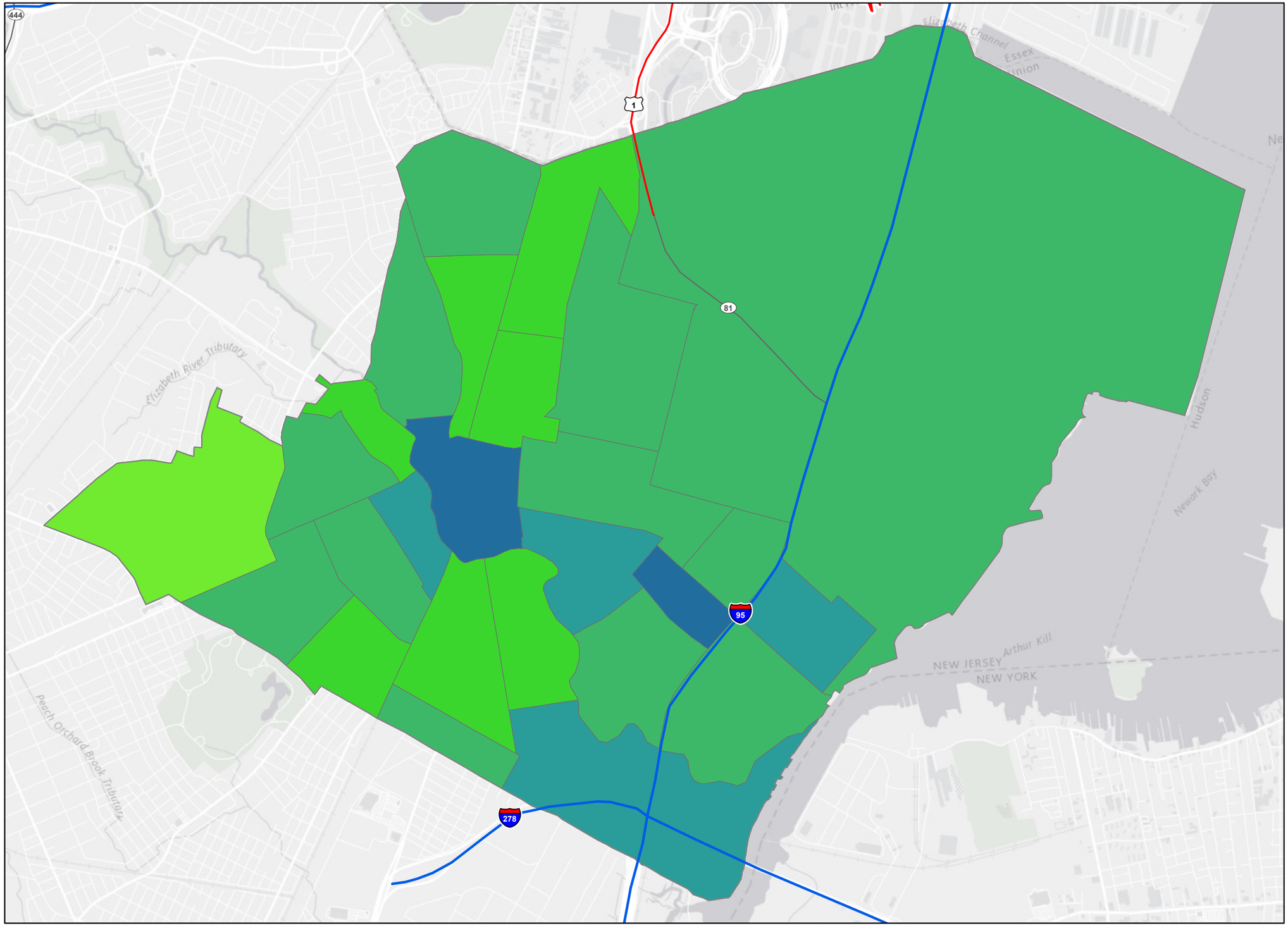

Percent (%)

- 41.4 - 61.6
- 65.7 - 68.6
- 68.7 - 71.2
- 71.3 - 73.7
- 73.8 - 76.1
- 76.2 - 78.5
- City boundary

Classification:
Jenks natural breaks (9 classes) based on data for all 500 cities' census tracts. Legend depicts only those data classes within this map extent.

Census tracts with population less than 50 were excluded from the map.

0 0.5 1
Miles

Data sources:
CDC BRFSS 2014, US Census Bureau 2010 Census, ACS 2010-2014,

Map created by CDC/NCCDPHP/DPH/ESB-GIS

Date: 7/1/2016

Papanicolaou smear use among adult women aged 21-65 years by census tract, Elizabeth, NJ, 2014

Percent (%)

- 37.6 - 58.0
- 58.1 - 65.4
- 69.8 - 73.2
- 73.3 - 76.4
- 76.5 - 79.4
- 79.5 - 82.4
- 82.5 - 85.5
- City boundary

Classification:
Jenks natural breaks (9 classes) based on data for all 500 cities' census tracts. Legend depicts only those data classes within this map extent.

Census tracts with population less than 50 were excluded from the map.

0 0.5 1
Miles

Data sources:
CDC BRFSS 2014, US Census Bureau 2010 Census, ACS 2010-2014,

Map created by CDC/NCCDPHP/DPH/ESB-GIS

Date: 7/5/2016

Fecal occult blood test, sigmoidoscopy, or colonoscopy among adults aged 50-75 years by census tract, Elizabeth, NJ, 2014

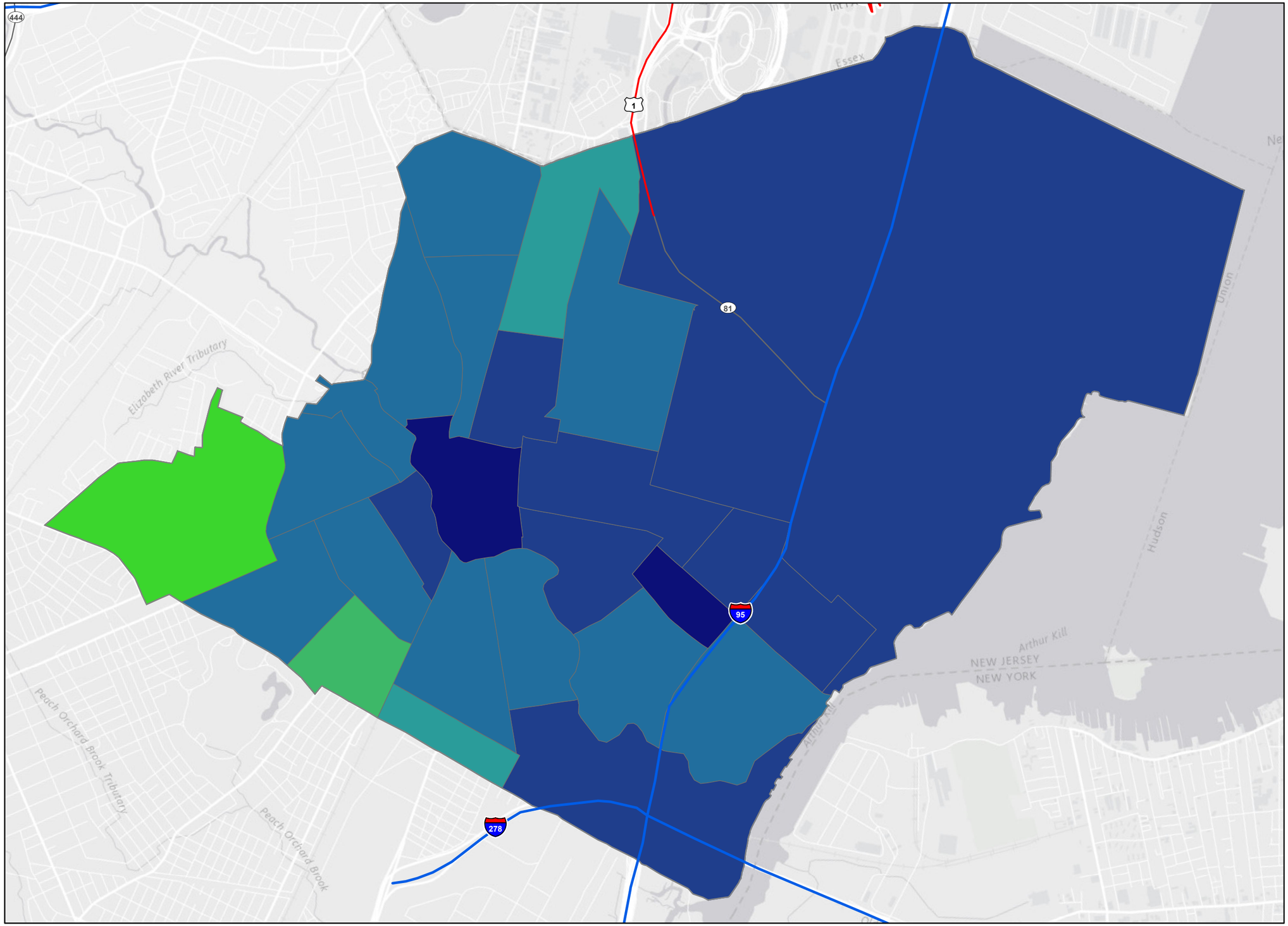

Percent (%)

- 23.4 - 39.5
- 39.6 - 45.1
- 45.2 - 49.8
- 49.9 - 54.2
- 54.3 - 58.6
- 58.7 - 62.8
- City boundary

Classification:
Jenks natural breaks (9 classes) based on data for all 500 cities' census tracts. Legend depicts only those data classes within this map extent.

Census tracts with population less than 50 were excluded from the map.

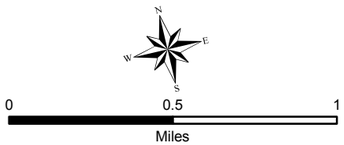

Data sources:
CDC BRFSS 2014, US Census Bureau 2010 Census, ACS 2010-2014,

Map created by CDC/NCCDPHP/DPH/ESB-GIS

Date: 5/4/2016

Up to date on a core set of clinical preventive services (flu shot past year, pneumococcal shot ever, colorectal cancer screening) among men aged ≥65 years by census tract, Elizabeth, NJ, 2014

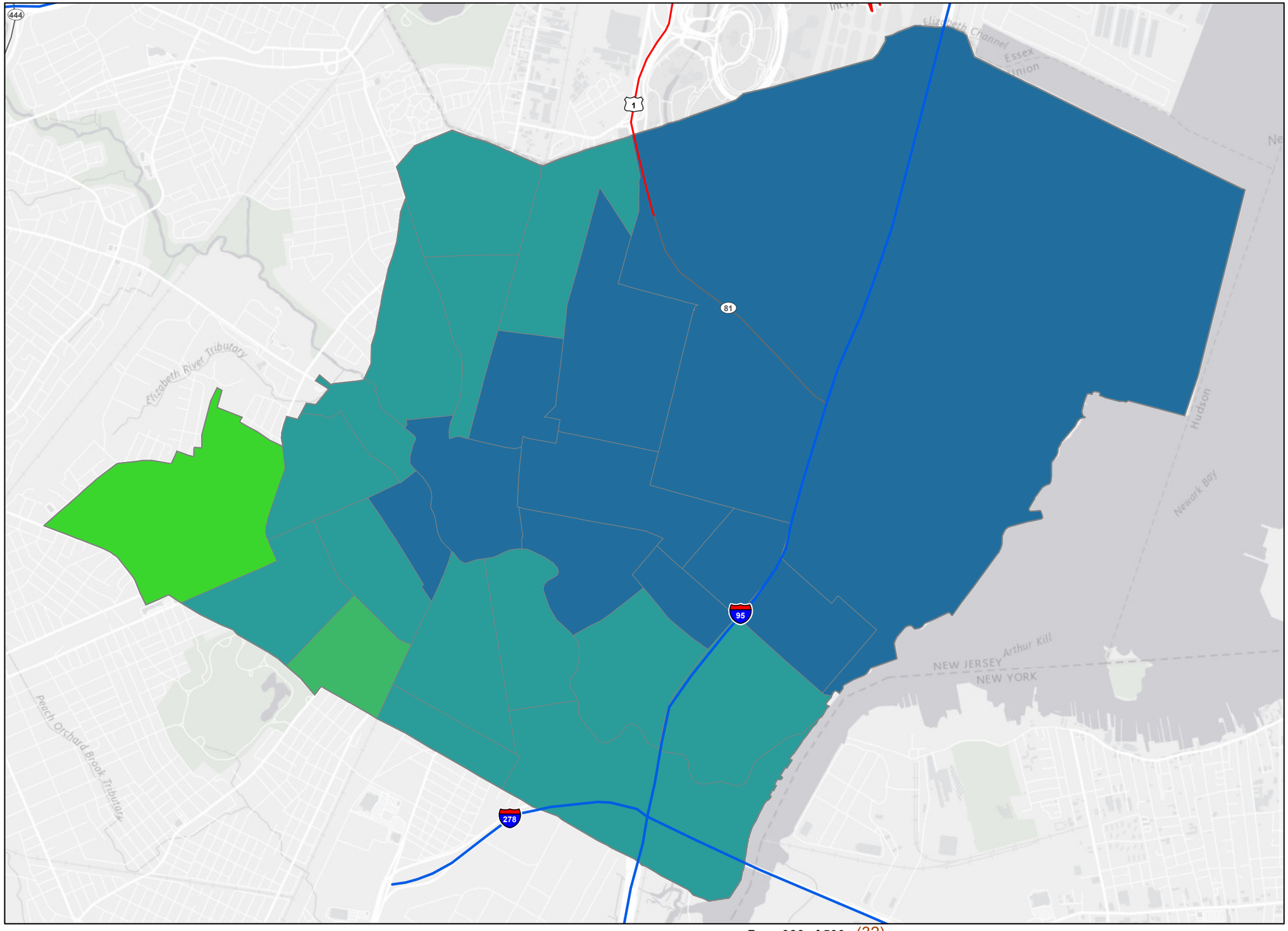

Percent (%)

- 13.9 - 20.3
- 20.4 - 24.0
- 24.1 - 27.4
- 27.5 - 30.7
- 30.8 - 33.9
- City boundary

Classification:
Jenks natural breaks (9 classes) based on data for all 500 cities' census tracts. Legend depicts only those data classes within this map extent.

Census tracts with population less than 50 were excluded from the map.

0 0.5 1
Miles

Data sources:
CDC BRFSS 2014, US Census Bureau 2010 Census, ACS 2010-2014,

Map created by CDC/NCCDPHP/DPH/ESB-GIS

Date: 7/1/2016

Up to date on a core set of clinical preventive services (same as men plus mammogram past 2 years) among women aged ≥65 years by census tract, Elizabeth, NJ, 2014

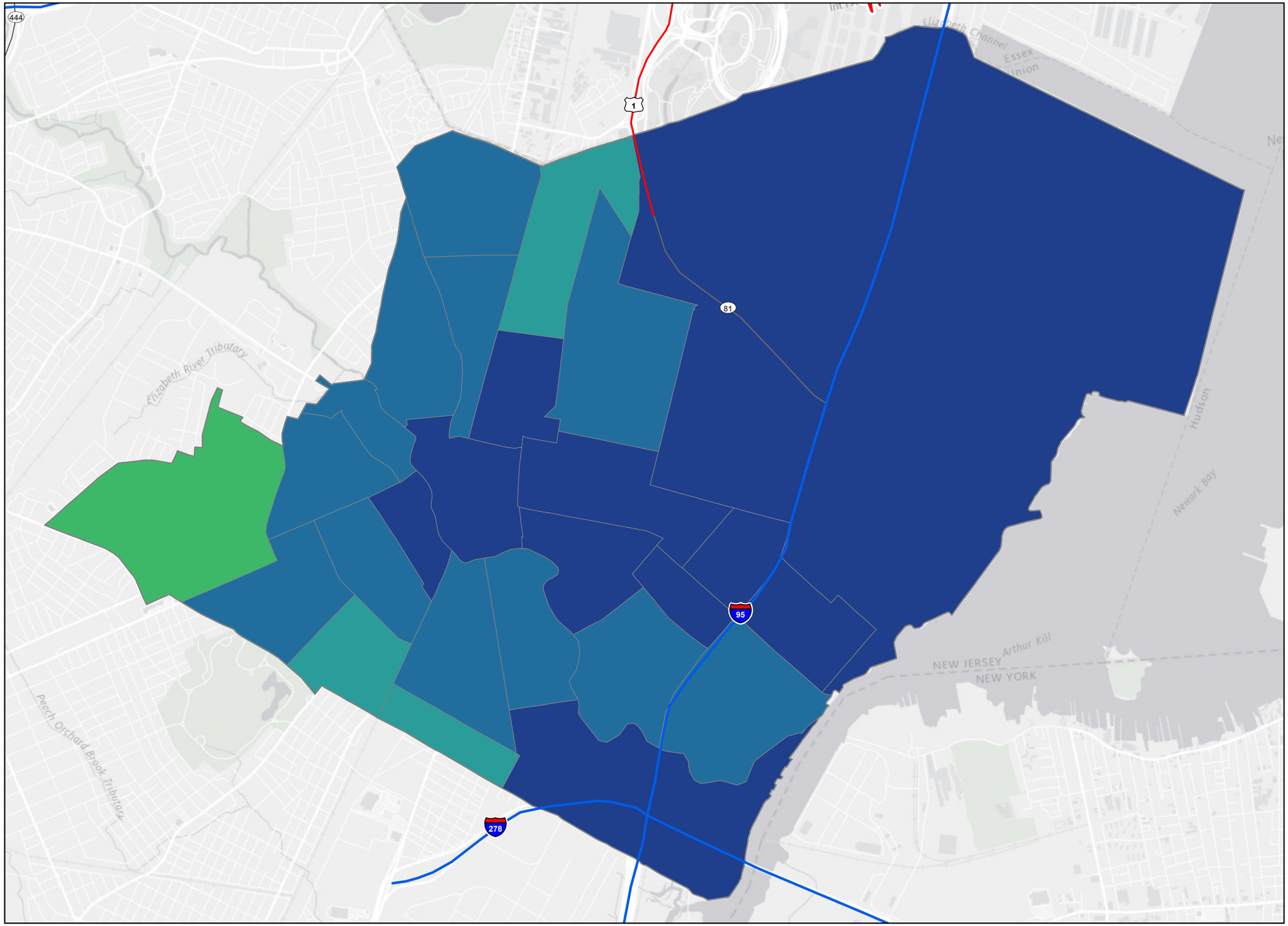

Percent (%)

- 2.6 - 15.1
- 15.2 - 19.5
- 19.6 - 23.2
- 23.3 - 26.9
- 27.0 - 30.5
- City boundary

Classification:
Jenks natural breaks (9 classes) based on data for all 500 cities' census tracts. Legend depicts only those data classes within this map extent.

Census tracts with population less than 50 were excluded from the map.

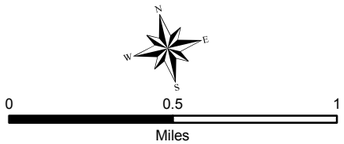

Data sources:
CDC BRFSS 2014, US Census Bureau 2010 Census, ACS 2010-2014,